Mead

$ 325 ¢

147

3.C

1

3 subject notebook

24.1 CM x 15.2 CM
300 PAGES
3 SECTIONS
100 PAGES EACH
COLLEGE RULED

cahier de notes 3 sujets

24.1 CM x 15.2 CM
300 PAGES
3 SECTIONS
100 PAGES CHACUNE
RÉGLAGE COLLÉGIAL

06-9903

THE MEAD CORPORATION, DAYTON, OHIO 45463
MADE IN U.S.A./FABRIQUÉ AUX ÉTATS-UNIS

Outside Samothrace Museum Oct 11/83

35 Cap. to rt. of exit through wall in front of mus. door
Only bottom 1 left No. C80-149
Other side of cap. the same.

36 Col. attached to s. outside stairway $\frac{1}{1000}$ 2.6 No C40-147 or 8

37 As above further back.

1. Another close-up of above col $\frac{1}{1000}$ +2

2. Cap. across step-down from col. i face $\frac{1}{1000}$ C5

3 Other side of above $\frac{1}{250}$ +1.9

4 Cap upside down on n. side $\frac{1}{500}$ +2 No no.

5 Other side of above $\frac{1}{250}$ +2

6. Pier + other member on n. near guard's quarters
$\frac{1}{1000}$ +7

7. Colonnette next to 4 $\frac{1}{250}$ + 2.8

8 Part of a ? cap. e. side of museum $\frac{1}{125}$ 2.8 No. C80.

9 Pier on east side $\frac{1}{60}$ + 3.5 Slow speed to get enough depth of field C80-5

The above piers + No 6 seem very massive

πρωϊνο

γευμα - meal, lunch

δειπνο - dinner old fashioned

βραδηνο - dinner

Outside Kavalla Museum

4 X capitals (not from Philippi) 3 large same size edge motif the same in each

2 have 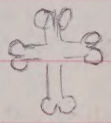 on one face

the third has 

Also chancel pier with simple cross two olivettes

Oct. 15

S. Irene - porphyry sarc. - colours Bl + Wh. 

② large hole fr. Erythrae 570-560 B.C. Ionic mus.

(3 females on col. drum from Cyzicus)

③ Mausoleum slab

④ Alexander head Istanbul Arch. Mus.

⑤ Draped large complete female Magnesia (mid 1st B.C.)
note wooly crinkley underground

⑥ Synthronon

⑦ Cross above synthronon

⑧ Nave cap. + impost - same cross on all imposts - imperial monogram on outer face of each

St. Irene has well preserved synthronon within the apse, aisle on each side of nave gallery around 3 sides + lower gallery at back below + in front of upper section of gallery. doors opened into area under synthronon

⑨ Drawing of iconostasis

Forget 535-0475

Bring to office books on Rhodes

check '82 B & W. of T.E.W for EX
Prieur 3a 29-35

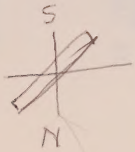

VOLUNTEER TIME AND SERVICES

APA/AIA CONVENTION TORONTO

December 27 - December 30, 1984

Preparations for the Annual APA/AIA Meeting, which will be held in Toronto this year, are progressing right on schedule. However, in order to ensure that the meeting, in all its facets, runs smoothly, we will need a great number of volunteers to help in the employment offices, at the information and registration desks, to monitor papers, to assist with audio-visual equipment, and also with security in the book display room and as tour escorts, etc. Quite a few people have already signed up to donate whatever time they have available, but we are a long, long way from reaching our quota of 120 plus volunteers. So, we ask everyone to give of their time during the convention, one day, two days, or even only several hours. Please ask your friends, relatives, classmates, and co-workers to volunteer as well. We cannot afford to pay anyone, but there will be coffee, tea, etc., and snacks and a place to put your feet up every now and then, not to mention the satisfaction of having done your bit for Archaeology.

NAME: _____

ADDRESS: _____

PHONE NUMBER: _____

TIME(S) AVAILABLE TO WORK: _____

_____

(STATE DAYS AND HOURS -- FOUR HOUR MINIMUM, PLEASE)

SPECIAL SKILLS/INTERESTS _____

_____

_____

Please return this form to: Mrs. Joan Winter (Chairman of Volunteers)
164 Highgage Avenue,
Willowdale, Ontario,
M2N 5G8

by THURSDAY, NOVEMBER 22nd.

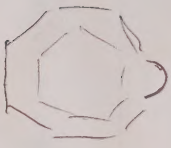

D. I. PALLAS

Les églises d'couvents en Grèce depuis 1958 jusqu'à 1973

(Rome, le Vatican, 1978)

EX Pieces 1982 trip

82-1a 21-24 Samos Heraion

University of Toronto

Memorandum

To

Date

Re

Research Trip 1982

Feb. 2

Here we are happily settled in the Royal Kensington Hotel at the beginning of our 1982 travels. The plane trip was rather tiring for various reasons regret that Mike is not with us this time but, instead, left with alot of responsibility, anxiety that something would go wrong with the flight after Mary's bad travel experience at Xmas, too little space for Fred's feet. However, after an landing at Prestwick, which we did not know of originally, we landed at Heathrow on a bright sunny day of about 9°C - such contrast from the enormous piles of snow beside our city streets. After an afternoon sleep we felt better - went to Victoria Station and bought tickets to go by coach to see Mary at York, since British Rail is on strike & there are very few trains. Had a pizza supper before returning to the hotel for a well-earned good nights sleep.

Feb. 3/82

32·1-1A - London Row of old houses (with chimney pots) adjacent to tube in W. Kensington
32·1-2A - London - Row of better houses (with chimney pots) in W. Kensington
32·1-3A London - interior of St. Mary le Bow
32·1-4A London - Bell tower at front of St. Mary le Bow

Started today with a very enjoyable continental help-yourself breakfast at the hotel coffee shop. Then Fred spent considerable time explaining how a camera works as I hope to take better pictures this trip. Took the tube at West Kensington Station instead of high St Kensington, to get to the Victoria & Albert Museum. Enjoyed the museum very much & saw the Jones collection of paintings & the Constable collection both given to the Museum plus alot of Early X & Byzantine items. After lunch in our hotel room we took the tube to see the Church of St. Mary le Bow which we found up quaint narrow old-world Bow lane - a small church with a very high bell tower (by Christopher Wren) and vestiges of a cemetery the rest of it. The Organist met us & invited us back to their records & crypt in June. This was a thrill! We went on to Ludgate and Paternoster Row which is all post-WWII rebuilding. We were thrilled to find Amen Court which is still marked by original houses. 2 Amen Corner must have been the bldg. at the corner of the complex. This now a new bldg. having apparently been bombed like so much of the area around St. Pauls. There are many new bldgs. but it seems that like St Pauls, St Mary le Bow, Amen Court & two other churches were spared.

Feb. 4 | Br. Mus. Visit |

Bibl. f. Didyma:-

R. Chandler - Travels in Asia Minor 1775 p152
Dilettanti Soc. Antiquities of Ionia Part 1 2 ed. 1821 ch III
CT Newton Disc. at Halik Cnidus + Branchidae Vol II Part 2 1863 p527
F N Pryce Br. Mus Cat. of Sculpture Vol I Part 1 1928 p101

Discovery of T of Artemis Ephesus

John Turtle Wood discovery in 1869 working for B. Mus - br. back many frags of archit + sculp of the later bldg (which replaced the earlier one, built with assis. fr Croesus 560-540 B.C., but burned in 356 B.C.)
B.M. exhibits fr ~~the~~ col. drums of earlier T lower part of draped male fig 2 heads + upper pt. of ~~male~~ torso

Rooms of Kouroi + Harpy Tomb (Xanthos)

Strangford Apollo - probab. from island of Chapsha c. 490 B.C. rep last stage in dev. of archaic Kouroi
Xanthos disc. by Fellows in 1838
" principal city of anc. Lycia

Bib for Ephesus - J. I Wood Discoveries at Ephesus - 1877
Hogarth - Excav at Ephesus - Archais Artem. Eph. 1908
Blumer Fred - The Temple of Artemis at Ephesus 1945
H. Plommer - Anatolian Studies 12 1962 p. 124 ff

Letoid Monument (Room) - Xanthos

Was in form of a small Ionic temple built on a platform at edge of a hill
Disc. by Fellows in 1838 - further study leading to recons. in 1951 by a fr. Exped.

Bib - Fellows - Ionic Trophy Mon at Xanthos 1848
A. H. Smith, Br. Mus. Cat. of Sculp Vol. 1 nos 850-939
Coupel & Demargne - Fouilles de Xanthos III 1969

Nereid Mon is tomb of Lycian chieftain d. c 400 B.C.

Bassae

Disc. by Fr. architect 1765.
Visited by Cockerell & Haller von Hallerstein in 1811 & studied by Haller & Baron Stackelberg in 1812. As a result architect recorded & sculp. frieze & frag. of archit auctioned at Zante & acquired for BM.
Metopes at N. & S. ends in high relief

Bib: CR Cockerell - Ts of Jup - Panhellenius at Aegina & Ep - Spec at Bassae 1860
Wins: Arch. of Ant. Gr. 1950

2 friezes only Slabs 1-10 Battle between Lapiths & Centaurs
Slabs 12-23 Slab 11 Apollo & Artemis drawn by deer
Battle bet. Hero & Greeks vs Amazons
were absent!

Duveen Gallery - Parthenon Sculptures

notes from a small pocket - galleries

2 Peds - each had more than 20 statues - just over lifesize - 11 ft. high

Metopes - 92 panels each 4' high, high relief

Frieze - over 500' long - low relief

Hist - Parth survived complete for 900 yrs.
Converted to X ch. c. 450 A.D
Converted to Moh. Mosque 1458
1674 Jacques Carrey made drawings
1687 Turks besieged in Acrop. by Venetians
one of whose shells ignited the Turkish gunpowder magazine. The explosion blew out middle of the bldg. threw down cols on long sides & the sculptures. Sculp. frags & mouldings glutted & damaged
Smaller Mosque built inside empty shell
Stuart visited Athens 1752
Lord Elgin was Amb. to Turkey (still held Greece in its emp.) in 1799. Intended to study only the sculp. at first but on seeing the destruction taking place he obtained permission from & paid Turk. govt. to remove many pieces to England 1802-4.
In 1816 Br. Parl. paid him £35000 - he had paid £75000.

Main Display

BM has 15 of the 92 metopes - all fr. S side showing hapiths vs Centaurs
1674 Carrey drawings show w. ped. well preserved. After expl. of 1687 Morosini attempted to lower central figs but tackle broke & figs smashed

Caryatid Room

Crackle finish

The Caryatid is in excellent condition
Col. fr. e. porch of Erech
Section of upper wall frieze (specimen ites)
- very beim - to sculpt. band at top of col.

T of Athena Nike - B Mus has several slabs of sculp. frieze showing Greeks vs Persks

Mausoleum Room

Frieze shows Battle of Gks + Amazons

Also in this room col. drum from later T of Artemis at Ephesus C. 340 B.C.
This T sacked + burnt by Goths in 262.
Seems to have been rebuilt + continued
ast till Theodosius in 380 AD ordered closing
of pagan panc. In VI AD much of the
fabric of T used to build Cathedral
of St. John Theologos nearby

Lion Tomb of Cnidus

Demeter of Cnidus

Portland Vase - Reign of Augustus 27 BC - 14 AD
Blown in 2 layers - blue
below - outer white carved
in cameo relief

were preserved

Several Roman Paintings from
Boscoreale & Pompeii etc

Mâcon Hoard - BM has 9 silver statuettes
of this hoard found by a vine-grower
at Mâcon. Hoard had unknown no. of
silver statuettes with 30000 gold &
silver coins - the latest of Gallienus 261
A.D.

Sutton Hoo Ship Burial

Mildenhall Treasure & Coldridge hanx

Today I got myself to the B Mus alone
on the subway and back again without
error & not too much worry.
We finished the day with a lovely
Indian dinner down the street.

Feb. 5/82

Were up early for the hotel breakfast and then got into a taxi with only the necessary luggage (the rest stored at the hotel) and had a very scenic drive to the Victoria Coach Terminal. Our taxi driver was a pleasant fellow who gave an interesting overview of several topics eg. the various ways of getting in from Heathrow, the English love of growing their flowers & broad-leaved evergreens. We got on a super bus with huge windows which gave a superb view of London as we headed northward out of the city. I enjoyed the whole ride greatly and got a good idea of the appearance of the English countryside especially during the 1st half of the 7 hr. drive. Rain came on but was over by the time we reached York. James came to meet us as well as Mary & off we went to Bleakfield for a rapid supper with Debbie & Margaret. Mrs. Carlton (wife of Mary's sponsor) came to take us two & Mary to a performance of Fiddler on the Roof which was excellent. At last I have seen this famous and thought provoking play. It was extremely well done. Mrs. Carlton returned us to Greystones for our first night at a bed & breakfast.

Feb. 6/82

82.1.5A York and participating in the 21 gun salute honouring the Queen's accession

82.1.6A Gun crew of the above

82.1.7A Gun being fired during salute

82.1.8A York View of the Norman Tower, the Minster & other churches

82.1.9A York - view from Norman Tower toward Minster ~~looking down into interior of Norman Tower~~

~~82.1.10 York - view from tower toward Minster~~

Enjoyed our first English breakfast at a B & B & the company of a Scottish couple at our table. Mary then arrived & off we went on a lovely tour of York with her. We saw the River Ouse, the Heritage Centre, the Salute for the Queen's Accession (in the Park, where Mary & classmate Anne met us), the Castle Museum, the street called Shambles & another old street, part of the wall, the Minster & had lunch at Andros' Coffee House. A rest felt good after so much walking before we took James to dinner at an Indian restaurant. He really is a very nice fellow & we have certainly enjoyed coming to know him

Feb, 7/82

Had our second very nice English breakfast at the Graptons, with a nice young English couple who are botanists. Mary arrived & also James to load up our luggage. James, bless his thoughtful heart, offered to go back to Mary's place & get the lot she had made for me but forgotten. Service at the Minster was in the choir so we now have seen quite a lot of this "largest cathedral in England". The sermon was particularly good about Christians having one foot in heaven & one on earth. Mary & James had a fast lunch ready for us to eat in James' room & then he drove us to the coach station. Our visit at York seemed terribly short & we were loath to say "Goodbye" to them. James is a most thoughtful boy and a gem in many ways he agrees. It is very nice that Mary has had such a nice friend this year after her experience over Geoff.

This coach trip did not have rain so we got a better view of the Midland country with its "dark Satanic mills" eg Sheffield, & England's "green pleasant land" further south with its small fields & innumerable hedgerows.

Feb. 8/82

82.1.10A Folkstone - view of "white cliffs" before ferry left.

82.1.11A Folkstone - view of town as ferry was pulling away for ~~Calais~~. Boulogne

82.1.12 Boulogne - as our ferry approached

Up really early this a.m. so we could start breakfast as early as poss., collect our stored baggage and get a cab for Victoria Station & the train for Folkstone. The number of people coming & going at V. Stat. is staggering; indeed rail service in England is certainly cruel. The English train ride was very pleasant as we watched extensive pasture land slip by with large groups of sheep from time to time and in places orchards, hops and veg. gardens. But I can't say I enjoyed the Channel Crossing - suddenly it came over me that I was leaving the "known", a very nice known as Mary has been & is still partof it, and crossing over to a very big unknown where all sorts of problems are likely to surface from time to time. However I felt better when we got onto the Paris train & quite excited when we got to our hotel (Navarino et Angleterre), spoke to our charming French hostess in French & then went out to a Bureau de Change followed by a nice supper. Think I am going to really enjoy things now.

Feb. 9/82

82-1-13 Paris - from the lower level of N. Dame - view to rt
82-1-14 Paris " " " " " view to left
" 15 & 16 " - view to east from between towers of N. Dame
-17 " S. transept rose window of N. Dame
-18 " N. transept " " " "
-19 " Memorial plaque on a corner pier of transept of N. Dame.
-20 " View of N. Dame from west & across Seine

We very much enjoyed our first breakfast at the hotel with the other guests - most of them English. Then went to Renault to pick up the car which however we left till tomorrow with them.

On our return to this area we bought some food (including a beautiful cauliflower) at the nearby enticing stores & left with a picnic lunch which we ate in the park in front of Notre Dame. Just barely warm enough for a picnic. It was lovely to be inside a French cathedral again - loveliest part being the transept rose windows especially the blue north one.

Were very pleased afterwards to find the book John had suggested on the south bank. Now we have his birthday arranged. Second dinner at the little restaurant near us.

Feb 10/82 1st film removed - 3 to take

The Louvre

Roman Sculp. Gall - closed but through windows of one room adjoining we saw: -
Assos sculp. - 3 metopes + architrave (general) ~~frieze~~ pieces from T of Athena on end wall plus a T capital. 2nd ½ of VI B.C
all low relief, Photographed it.

Magnesia on Maeander - numerous sculp. frieze pieces fr. T of Artemis Leucophryene on adjoining side wall. 200 - c. 130 B.C.
The Louvre has alot of pieces of the frieze.
Very detailed figs. of Amazons vs Gks in great variety of fighting positions.
Photographed Art hand pieces - then left.

2 Didyma Bases
left - scale or leaf pattern above
rectangles with centre motif below

Right - tendril motif top + bottom
Louvre also has some sofa capitals from Didyma

Sc 82.2.~~22~~ 141 - Louvre - Magnesia frieze D. 7 Art
Sc " 2 & 3 D 7. Art Assos T focus of 3 (should be better)
Sc " 4 " Laborde head (fr. Parthenon ped.)
Sc " 5 " Parthenon frieze } Louvre has only
Sc D 7 Art 6 " " metope } these
Sc " 7 " Diadumenos copy
Sc " 8 " Olympia Metope - they have a second composite one + some bits
Sc " 9 " Hampin Rider head orig - body is marble cast of orig in Ath. Mus. Ath. Mus has a copy of this orig. head.
Sc D 7 Art 10 " Idra of Cheronnes orig! - very tall
Sc D. 7 Art 11 " Aphrodite Doldes orig - very small
Sc D 7 Art 12 " Crouching Venus copy
Sc " 13 " Venus of Melos orig

Sc " 14 D 7 Art — Borghese Warrior orig
~~Laufmann head~~
Sc " 15 " — Gaul, Wounded fr. H. Perg. ded. - all Perg. ded. fr. Pozzi copies copy
Sc " 16 " " " — Laufmann head - copy of Roman bronze copy of head of Cnidian Aphrodite
Sc " 17 " " " — Sauroktonos - copy
Sc " 18 " " " — Ant. copy of an orig. by Skopas
Sc " 19 " — Hermes or Jason of bronze
fig at Bath House ~~in bronze~~
Sc " 20 D 7 Art — Nike of Samothrace

Also saw:-
Room with French Crown Jewels rock crystal vessels, others of agate & other beautiful items.

Treasure of Boscoreale - remarkable silver collection of 109 pieces - was buried when the eruption started. Some pieces made as early as I B.C.
In same room numerous frescos from Herculaneum

Bronze Room - Prowling Apollo

First project today was to go and get the car from Renault & leave it at a parking lot. Shopped a bit at the lovely food shops near our hotel then set off with picnic makings to eat outside the house before going in to study & fotograph a lot of the sculpture

Feb 11/82

82.1.21 Chartres - view of Cathedral of N. Dame
82.1.22 repeat of above ASA setting very algae
82.1.23 Chartres view of front of cathedral
82.1.24 Tours - view of apse & chevet of cathedral of St. Gatien (who brought Christianity to the region.

I finished our packing after another nice continental breakfast at the Navarin Hotel, while Fred went to get the car from the parking garage. Wrote my last cards & really have tried to send home lots of mail. It really seemed too bad to leave our nice friendly little hotel, but we started off after getting everything into the car. We got lost of course on our way to the peripherique but finally made it. The car is very comfortable & the French roads wonderful so we enjoyed the French countryside today.

It was a great thrill to drive up to Chartres again but I was not prepared for the great thrill of the windows. They were the most exquisite jewels in this winter light - impossible to describe with their great variety of colours & tiny figures making such breathtaking patterns & colour combinations.

We could not enter Tours (cath. St. Gatien) but found the outside extremely interesting with its complicated buttressing of the apse & chevet & measures to buttress the N. transept & protect its rose. N door blocked up. It has suffered damage at different times & has a lot of scaffolding on the facade. Tonight at a hotel of Chatellerault
L'Escale

Feb. 12/8

82·1·25 Poitiers - Eglise N.D. la Grande - facade
" ·26 " " " interior
" ·27 " " " " ext fr. S.W.
" ·28 " Cathédrale de S. Pierre - interior
" ·29 " Ste Radigonde - tower fr. S.
" ·30 " Cathédrale fr. S.E.
" ·31 " Baptistère S. Jean fr. S.E.
" ·32 " Cathédrale portals fr. West.
" ·33 Angoulême Cathédrale S. Pierre fr. S.W.
" ·34 " Bell tower over N. transept (above cath.)
" ·35 " Int. view of Cath. S. Pierre

82·3·1 Angoulême - view of ~~a~~ end of Cath. S. Pierre

Left our pink flowered room at l'Escale (port of call) Hotel after a petit dejeuner in their dining room and headed for Poitiers. There were the usual difficulties of finding our way in a strange old town but eventually we were parked in front of the city hall and found our way through the narrow streets to ~~the~~ Eglise de Notre Dame la Grande. One gets a lovely view of this church with the narrow street with it old houses passing toward its east end. Inside the coloured columns (painted) and other painted decoration on walls & ceiling was a surprise to me.

Much harder to photograph the cathedral as there is no space to get in the whole facade. Interior very

majestic (the Frenchman) with one side aisle which becomes smaller along the ~~story~~. Very unusual feature is the flat apse end. Combination of Romanesque & Abbey Gothic. Several beautiful windows reminiscent of Chartres – the one at the apse end being the most famous. Interior gallery around the bldg. interesting.

Could not get into Ste Radigonde but it was interesting. See Frenchman

The Baptistry very interesting – perhaps oldest Xtian bldg. in France See Frenchman

Had a nice picnic lunch in an Aire de Repos & then proceeded to Angoulême where the Romanesque Cath. S. Pierre was indeed interesting. Sculpings on facade instructive & fascinating. Nave ceiling (has 3 cupolas no side aisles) planned to blend with ~~dome~~ large cupola over transept was very successful. Interior here was well lit with no side aisles. The bell tower is renowned as a masterpiece among Romanesque bell towers.

We found a fascinating place to stay – Hotel des Griffons. It is a very old stone house which has been remodelled as a quite elegant hotel. The furnishings used are beautiful, but even more interesting are the stone walls, huge support beams, fireplace in our room, thick exterior walls which you can still see. The Drome flows by outside & there is even an arched opening under the house to allow the river to pass under should it ever be that high.

Feb. 13/82

82.3.7 Périgueux - facade of Cathédrale S. Front with market in front.
82.3.8 " Cathédrale fr. S. w.
82.3.9 " " interior w. from choir
10 " from across the river

82.3.2&3 Bourdeilles - Giuffons our room
.4&5 " " ext. from west
.6 " church & chatau from s.e.

82.3.11 Agen - Cathédrale S Caprais fr. e.
.12 " " " fr. south
82.3.13 Moissac - l'église Saint-Pierre - tympanum last judgement scene
82.3.14 " scenes to left of doorway see from
82.3.15 " inside the cloister.

Were sorry to leave our beautiful old house restored as a hotel but had a lot of churches to see today
Périgueux - spent most time here - most interesting with its Greek plan, & four cupolas & a larger one over the crossing. The barrel vaulting & round arches of the interior especially in the & centre supports are very conspicuous & simple in plan
Agen - great contrast between dark Romanesque crossing & choir here & more brightly lit simple Gothic nave
Moissac - interior not striking - looks as though it had been papered all over - must be painted
Cahor - cloister is the imp. thing here
no transept tympanum is the imp. thing here with ascension scene. Interior a let down, it was full of scaffolding
Very glad when Fred decided to stop running in the noon & we found a hotel before Montauban - at Albias

Feb. 14/82
82.3.16 Carcassonne from a distance
82.3.17. near Montpellier? vineyards

This was a day primarily of travel c. 500 miles of it - We made a simple breakfast in our hotel room at Albias between Lassouge & Montauban and left quietly before anyone was up. Foggy to start but better as it got light.

Ever since our travels began we have been amazed at how different the seasons are here than at home - spring wheat coming up in England, well started in N. France along with pansies in bloom in large numbers. For three days now we have seen flowering shrubs & fruit trees in bloom in increasing profusion. Yesterday we saw roses in ~~bloom~~ full & an occasional palm tree. Today vineyards along s. France seem to be bursting into leaf it seems.

Our route today stretched from Montauban through Toulouse, Carcassonne, Montpellier, Nimes, Arles, Aix en Provence, Cannes, Nice to Savona. We were so relieved to end the drive (in the rain) & find the Agyp Motel that Fred suggested we go out to dinner to relax & celebrate Valentine's Day. Had our first experience of a noisy hotel dining room filled with Italians.

Feb. 15/82

82.3.18 Savona - terraced gardens a little beyond
~~this first probably a mistake beyond~~
.19 Savona - a bit beyond (before Genoa) looking inland.
.20 + 21 beyond Genoa - hillside homes
.22 near Pietrasanta - looking inland
.24 Populonia - part of necropolis
.23 Populonia - looking inland from near townsite on hilltop
.25 Vetulonia - Tomb with central col. Tomba della Pietrera

From our Agip room at Grosseto tonight (having just made ourselves a good dinner) we can relax and look back on a varied + interesting day. Unfortunately it was raining quite a lot as we came around the coast from Savona to beyond Carrara so the driving was quite difficult and the views not what they can be. Would have liked more pictures but impossible. Nevertheless the succession of gallerie + viadotte impress one as a tremendous engineering achievement + I could see quite a lot of the closely packed mtn. terrain with the main hillside settlements.

The afternoon began our study of Etruscan sites - Populonia with its numerous tumuli low down + town site high up - + Vetulonia with a couple of large tombs high up.

Feb. 16/82

82.3.26 Massa Marittima - Interior of the Duomo
·27 " " Street scene ff. Duomo steps
·28 " " ~~Cat~~ Duomo + Bell tower from across the square. Style is Romanesque Pisan
·29 " " On the way down - special orchard pruning.
·30 Cosa (Ansedonia) - horses pasturing near the ruins
·31 " the Roman forum
·32 " - remains of cistern in above area
·33 " inlet channel from sea to artificial harbour
·34 " view of the rock cut area forming channel to artificial harbour
·35 " streams coming from original inlet channel + flowing through silted up area of original harbour.

Rain to start the day which is not so good. Returned to Vetulonia but found little more than yesterday. Went up to Massa Marittima to see their cathedral which has a wonderful position at the back of their central square. Bought groceries from such a pleasant Italian grocer.

In the afternoon went to see Cosa (Ansedonia) - Etruscan temple remains quite clear on their acr. Roman take over ~~the~~ town a province apparent in the forum & a house. A spectacular Roman achievement can still be seen at the waterfront below where they cut a large channel to let water from the med. pass through a long channel to an artificial harbour where ships could shelter. A large area of reeds with a stream in the middle marks the harbour area.

Got to Vulci just at dusk to find a splendid Roman bridge spanning a river gorge, with a later fortress added. What a stronghold! Staying 2 nights at the Agip at Montalto di Castro.

Feb, 17/82

82.3.36 - Tuscania - view of some of the Grotte della Regina

82.3.37 - Tuscania - view from grotte above to the town of Tuscania with S. Pietro & S. Maria Maggiore

82.4.1 " the crypt of S. Pietro

.2 facade of S. Pietro

.3 " S. Pietro - toward apse

.4 Tuscania → Vulci - haystacks

.5 " olive orchard (fairly young) after pruning

.6 Vulci - behind castello - showing moat & bridge

.7 Vulci - castello & Roman bridge

.8 Sutri - flash picture of S. Maria del Prato - small church occupying a former Mithraeum which itself was originally a tomb of Etruscan necropolis

Today was certainly for the Etruscans & I gotta bit confused during round & round to the different places visited: ① Tuscania where a pleasant guide unlocked the tomba della Regina & showed us around & where we visited S. Pietro - unfortunately no time for S. Maria Maggiore built over a Roman temple ② Vulci - returned to bridge & castello but museum not open ③ S. Giovenale house? remains roofed & numerous burials nearby ④ Blera through which you follow straight (nb police instruction "always straight!") to find the long string of tombs cut in the tufa valley wall ⑤ Norchia - the most impressive necropolis with architectural facades to the tombs which are actually below them - staircases between. ⑥ Sutri - it was a shame we could not get into the locked church - must do it another time

N.B.

N.B.

2nd night at Montalto di Castro

For the three churches see the Frenchman, books bought on Tuscania & any other material available

Feb. 18/82
82.4.9. Tarquinia - view east from modern town toward ancient acropolis
82.4.10 Civitavecchia - part of Baths of Trajan
" " another part of the Baths
" .12 Tarquinia - street scene
" .13 Cerveteri - part of Banditaccia necropolis

Left the Agip at Montalto di Castro in good time to be at the Tarquinia museum when it opened. Unfortunately the tomb paintings are in Rome for repairs. Next went to Civitavecchia & after asking directions several times found our way to the Therms of Trajan which were quite impressive. Saw the first roses in bloom there.

Returned to Tarquinia and went with a guide who opened several of the necropolis tombs for six of us visitors. The paintings in them were really very lovely. Next found our way to the acropolis of ancient Tarquinia.

Last stop was Cerveteri where we had a short while to see some of the remarkable tumulus tombs in the huge Banditaccia necropolis.

The traffic in Rome as we neared our destination was appalling & it was a great relief to reach the Albergo San Anselmo. We are in the "new wing" which does not seem nearly as nice as where we were previously but perhaps tomorrow things will look more promising.

Feb 19/82

8214.14 - Rome S. Paolo fuori le Mura - interior
.15 " " - one of the many windows lending this same technique
.16 " " view across atrium
.17 " S Anastasia
.18 " S Georgio in Velabro - interior
.19 " " " exterior
.20 + 21 " S. Nicola in Carcere
.22 " S. Maria in Cosmedin - the crypt
.23 " " Cola, in left side wall
M 24 " " " the ancient mosaic

Today began with a tearful discussion of the fact that the pace of this trip is proving too taxing for me + leading to all sorts of negative feelings. So our help + surprise Betsy will be tied up till Monday so the pace is overwhelming. S. Paulo fuori le Mura - vastness inside + magnificent. Use of diff. coloured marbles covers everything in a variety of patterns. Windows are all a bit different + are reminiscent of grissaille but are thin strips of split marbles of a yellowy tone. The above was the first church visited + after buying from our friendly merchants at Viale Aventino we had a nice lunch at the hotel + then went off to see the above churches which I very much enjoyed.

Feb. 20/82

82.4.25 Rome - Santa Sabina
.26 " S. Pietro in Vaticano through S. Sab park
.27 " Round & rectangular temples by Tiber
.28 " San Nicola in Carcere
.29+30 " Santa Maria d'Aracoeli - 2 interior views
.31
.32 " " " " mosaic over south side door
.33 " Col. of Trajan in scaffolding
.34 " Pantheon interior
.35+36 " " west side from back
.37 " Markets of Trajan - fr. Via Biberatica lower
82.5.1 " " " lower part of Via Biberatica
.2 " S. Agata dei Goti - small atrium inside facade
.3+5 (4 discarded) " 3 interior views
.6+7 " " " inscription beside side door
.8 " " " view from apse end.

We had a really super day today & spent it all going around Rome to see churches especially. It was sunny which encouraged photography and we had such interesting experiences.

What a thrill to finally get into S. M. d'Aracoeli. The climb up that long stairway is more than worth it to reach the Arx of the Capitoline, think of the Sibyl legend & sense that this church is really under the heavens with its many chandeliers which must look like stars when lit.

Col. of Trajan in scaffolding as are many other buildings in Rome - maybe they don't in winter.

Walked right round the Pantheon for the first time which was very instructive.

Had my first visit to Markets of Trajan which really are an impressive undertaking.

But visiting S. Agata dei Goti was the climax - the priest who let us in was so quietly courteous and welcoming - he seemed to us a rarity & from another world. The church reminds one of Holy Trinity in Toronto - surrounded tightly by new buildings.

Feb. 21/82

82.5.9 Rome S. Sabina - wooden door panels
.10 " " view of door with panels + anc. cols flanking it
.11 " " interior view - cols from original church
.13 & 14 " " ancient col. in the aisle
.12 " " ancient col. in the aisle
.15 " S. Maria Maggiore - street scene looking east & west
.16 " " " interior
FEW .17 " San Eusebio - Sunday School work
.17a " " "
.18 " S. Martino ai Monti (Aquitius) - titulus of III - interior
.19 " " " west end of above
.20 " S. Quattro Coronati - from east
.21 " " " interior with mathonei
.22 & 23 " " " two in the cloister

This seemed more like Sunday than the last one did as we began it by looking around S. Sabina with its wonderful old carved wooden doors, anc. cols. in the narthex & other incorporated pieces of antiquity. Quite a surprise to see architrave blocks framing the doorway with the gutter all in place.

Had an early lunch & then set off to see churches again after first walking around the Praetorian Camp. S. M. M. first (m. b. Vasari's along nave) & then S. Eusebio which was locked. Found S. Vito in Macello accidentally but did not go in. Waited some time for S. Mart. ai Monti to be opened. Apparently it is a very early titulus (Aquitius) of the III & inside the altar end of the church is at a high level so that the remains of the preceding building (s?) could be kept in the crypt. Outside the street

wall very interesting because clearly there is early construction at the base of the wall — it even looks as though blocks of the Servian had been brought & used here. The apse is very high indicating that it contains two or more levels, One entered from the east. Planned to stop at Marcellino & Pietro & did so but took no pictures as it had been rebuilt several times (was small) & there was no evidence of any old parts.

I Quattro Coronati was quite different. A long climb up the street to the entrance end at the east and then one passed through 2 courtyards (the inner one having been part of the earlier wide naved church) This is the only church I have seen with the upper gallery for the women. The various stages of construction very interesting. A lovely nun let me into the cloister & later asked if I would like to stay for prayers - the sweetest person I met all day.

A lovely dinner at a restaurant on Viale Aventino topped off a lovely day

Feb. 22/82

82.5.24 Rome - Sta Prisca - exterior
"25+26" " " antiquarium below
"27 " " " Mithraeum
~~"27~~ 88 " " the early altar?

Whizzed over to see Sta Prisca before we left Albergo S. Anselmo where we certainly enjoyed staying. Got the mail off to everyone & then left Rome for Bari. The drive very enjoyable with snow in spots in the Appenines. Nice to be in Bari in our previous hotel Regina and we ended the day with a very nice hotel dinner.

N.B. In the matter of all the churches in Rome pictured be sure to check on what Rome & Vicitor, the Blue Guide Frenchmen and any other authority has to say because it will clarify what I photographed as well as what I could not photograph.

Feb. 23/82

82.5.29 - Giovinazzo (near Bari) - Dolmen
.30. Terlizzi - trullo in vineyard
Specchia (gallery grave)
.31 Artichoke field - between Brindisi & Lecce
.32+33 - Capo S. Maria de Leuca - altar of the T. of Minerva to right ~~of church~~ as you enter church of S. Maria which is built over T. of Minerva
.34 Capo as above - doorway (ancient) of church of S. Maria di Leuca
.35 looking toward Leuca from Capo lookout
.36 looking toward church & column with date 1694 on it from same look-out point above.

A very nice day driving around to find & enjoy the above. But what a start we got to find the ferry Grecia was not sailing tonight because of a strike of the crew - this news after making our way very slowly through blocks of Brindisians all out with their children in fancy costume to celebrate the last night of carnival. No hope of a hotel in Brindisi so we headed back to Agip at Bari. Made one fancy pas in turning off to the Park Hotel Thermae at Torre Canne to find it was closed & then had trouble getting back on the road. We were very glad to be welcomed finally at Agip.

Feb. 24/82
82.5.37 · Brindisi - our ferry preparing to leave
82.6.1 " dock scene before we left.

We were very relieved when the Agip man phoned the ferry line for us to find we could go on another ferry the Fitiana at noon. Got the formalities done in Brindisi & then prepared to get on the ferry along with an astonishingly large number of pack packing students.

A good lunch in the self serve part of the boat made us feel really great & all set up.

During our rest time a very lively bunch of the young people got started singing outside our cabin & put on a really great concert of favourite songs.

Unfortunately it began to get quite rough & I got the "Oh My's" which kept me isolated in the cabin more than I had expected. However lying still was O.K. and got quite alot of extra rest as a result.

Feb-25/82
82.6.2 Patras-Corinth - view of Parnassos
82.6.3 " " Akrocorinth from the w

Still taking it easy this a.m. but it gradually got smoother & enjoyed a couple of rolls in the cabin.

A long wait to get off the ferry as we had been one of the first on - the diesel fumes in the car deck were overpowering. It was raining, which wasn't very cheerful, but we got the car through customs, got some lunch at a dock-side restaurant where Fred was remembered, sent a telegram to the school & were on our way to Corinth.

After finding a hotel we headed for the isthmus for a "little something" to celebrate our arrival in Greece. Our pizza supper near the seashore was very good - so after getting cleaned up tonight we will be ready for Athens tomorrow & the next stage of our big adventure.

Feb. 26/82

82-6-4 - Corinth - looking toward Kyllene from Akrocorinth

·5 " looking across Corinthian Gulf from Akrocorinth

·6 " looking over Old Corinth from n. side of Akrocorinth

·7 The Isthmus - looking s. over canal

·8 " " looking n. over canal

We woke to a beautiful day, bright sunshine & clean washed air after the rain - a wonderful omen for the start of our sojourn in Greece.

The day was so great we drove first up Akrocorinth to take some pictures of the wonderful clear views, then on to the isthmus where my canal shots should be good.

It was lovely to drive in to Athens able to see so much. There are an incredible no. of ships in the gulf standing by idly! In our arrangement we could see the akropolis & its bldgs, & Lykabytos very clearly as we drove in past Daphni.

To our joy & relief we have Room 28 in Loring Hall & got partly unpacked. Sarah Bissell is here & delighted to see us. Just great to see Judith Binder at tea & she wanted to know all about Mike. Did some shopping at the market & went to Philipou's for supper so feel we have arrived & are off to a really good start!

Feb. 27/82

Great to start having meals at home and getting to know people.

Summoned Judith from the library so we could show her Mike's pictures, in all of which she was very much interested. Also asked her to have dinner with us on Monday, being Clean Monday a good day to eat out. She was very enthused.

We were invited to the Immerwahrs for tea which was ever so nice. The Germadeion West House has been redecorated & looks lovely. Ever so pleasant to be welcomed by the Immerwahrs. We heard a great deal about all the difficulties the foreign schools now face due to Leslie Shear's tactless blunders. It is most unfortunate so much difficulty should have been stirred up.

Next we drove Sarah Bissel and all her belongings out to her apartment on lower Hymettos. She certainly is plucky to be going out there on her own although the view will be a great compensation. We took her to dinner at a nearby taverna so feel we have contributed to helping her settle & adjust which cannot be easy for her all alone & with a bad cold.

Feb. 28/82
82.6.9-10 Athens - kids at Nat. Garden
11 Athens - kids in front of Parl. Bldg.

This was our first morning back at St. Paul's Anglican Church where we felt pretty much at home. Jeremy Peake is still rector & certainly has a powerful singing voice. Preached a good sermon on the reasons for and benefits of fasting. I think we both felt very quiet & lonely on our return to the School parking lot knowing we would not be going in to the warm homey atmosphere of the West House. Oh well we made out although it is terribly quiet around the School with so many away for Καθαρά Δευτέρα week-end.

I was certainly glad we had the dinner invitation at the Williams' to look forward to. Before going I went down to the National Gardens to take some pictures of the kids in costume. It was very nice to find out what the Can. Archaeological Institute is doing here in Athens & what their future plans are. There is now a Can. Institute for Mediterranean Studies which shelters the Can. Ar. I. & other children & sounds like a big thing. Caroline had a lonely dinner but I must say I find her rather overpowering.

March 1/82

Very quiet around the School on this holiday week-end (Καθαρά Δευτέρα) - no breakfast, tea, ouzo or dinner (no lunches any day now except Saturday) so we made out with picnicing in our room for breakfast + lunch. Realized Fred's cold (which he admitted to on our arrival in Athens) was not disappearing but was nevertheless disturbed + disappointed when, on returning to our room where he was snoozing, he learned his temperature was going up. I went out to get him the approp. drinks + meal items and then set out to take Judith to dinner myself.

We went to Portofino's as she said she "adores pizza" + had a lovely time. She was most kind + interested in my chatters about the kids, my English relatives, and the economic situation at U. of T. I was disturbed to learn that the Edmonsons had no job to go to when they left here before X mas.

March 2/82

Life is being held up a bit by Fred's cold, which is not clearing quickly. We are putting off any trips until he is better. Everyone else seems to have had the same thing. However it is certainly forcing me to get out on my own to Post Office, Drug Store, drink store, grocery etc.

However we did make it tonight (Mar. 3) to have a drink with Sara Bissel at the Carol's (Harry & Olive) who have the lower apartment in housing. So nice to visit with such a cheery couple.

Mar 4/82

Last night the worst with Fred's cold and his temp. went so high he thought a doctor might be needed today. However morning brought improvement & he went to breakfast & dinner (a good one). This was the day we were able to move to the two rooms next to the entrance door. We are now completely settled and will enjoy our salone, bath, & bedroom with the space, sun, view very much.

March 5/82

Fred coming along quite well now but will lie low another day.

Had a glorious time after breakfast going to the Market by myself. I enjoyed seeing the gorgeous displays of fruit & veg. so much I just walked back & forth having a good time before making my decisions.

March 6/82

Fred came shopping with me before lunch but was very tired. Progress is slow.

March 7/82

Dismal morning weatherwise. Walked to church alone & was delighted to find I had been sitting beside Natalie McAdam, from Edmonton, who has lived in Malta, brought up a family & is here on a holiday. I think we have quite a lot in common & it was a great encouragement to me to meet someone here with whom I can communicate so easily. ~~Other~~ On leaving church we met three others from Canada including the Wahles who are at the School from the Camrose Lutheran College

March 8/82

Natalie McAdam came to the School first thing and we had a wonderful morning going ① to the Canadian Institute where Susan Young showed us all around the new offices which the Can. Archaeol. Inst. in Athens now occupies next door to the Can. Embassy ② to the Can. Embassy where we saw their lovely reading room & how they deal with enquiries ③ the Gennadeian Library which anyone can use.

Before dinner Fred was examined by Dr. Skyriotes who said he had a secondary infection stuck in his sinuses. We bought the three kinds of medicine prescribed & hope for great things.

March 9/82

A good deal of time today in the library where the stacks are cold. After tea had a most interesting talk by Doug Cox on his violin making, with examples to see, and then a performance of Beethoven played on a Cox violin by an Athenian violist with a pianist accompanying.

Fred is feeling much better which is an immense relief.

March 10/82

82-6-12 Thorikos - washery near theatre
·13 " entrance to mineshaft behind above
·14 " anemones
·15 " theatre + above washery

With Fred feeling ever so much better, thanks to his three kinds of medicine we set off on our first trip out of Athens. This was to Thorikos with Judith and Francoise Blondé of the Belgian team to explain everything. It was a lovely morning so the trip out was very enjoyable and then we had a complete tour of theatre, "washery", mine shaft, residential area. The anemones were beautiful.

The digmen are really good and we are certainly enjoying the dig. Have met nearly all the students now and some of them are having a great time asking Fred about Turkey

March 11/82

82.6.16, .17 } Brauron - vineyards nearly the following

.18 " Early X basilica - baptistry

.19 " " " apse end

.20 " " " overall nave & apse

.21 " " " atrium, 2 narthexes & nave

82.6.22 " Artemis Sanc - view of T & Stoa

.23 " " " int of S. George chapel

.24 " " " wild flowers note impost block

.25 " " " Chapel, T terrace & stoa

Somewhere yesterday or today a picture is unrecorded

Today was another wonderful morning as we headed for Brauron. Started with the museum which I remember visiting with students, chiefly because of the Artemis Stoa model. It was so nice to be alone with tred in the museum where we could discuss things. lots of arktoi (bears) represented by chiseled heads & small statues; also good votive reliefs & small objects. Very good collection of pottery from near Brauron includ. Mycenaean & alot of very nice geometric - simulation of basket patterns & shapes, maeander & swastika motifs, bands painted while pot was turning slowly on the wheel, all represented many times over.

I got a really great thrill when I got to the Early X basilica - my first one visited!

lengthy reports with pictures in Praktika (1951) 53 ff; (1952) 73 ff; (1954) 14 ff. Have someone translate.

Early X basilica at Brauron

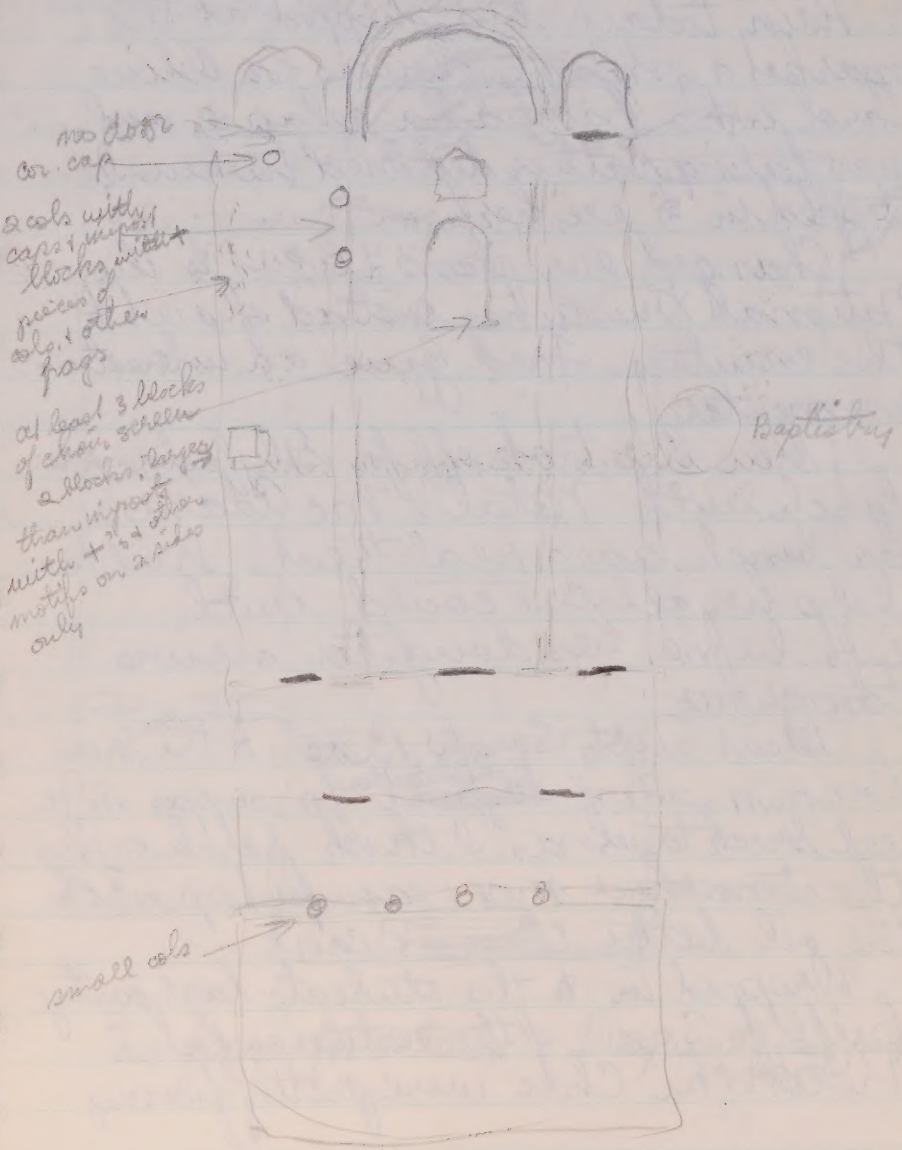

It corresponds very well with Krautheimer's description except that there is much more left than his photo suggests. Took several overall views & Fred took details for me. Then revisited the Artemis Sanc. with the St. George chapel & went on to find the temple remains at Loutsa

March 12/82

Rain today but shopped at the market & got some flowers for Aline Carol who has had a relapse, and was feeling rather depressed when I stopped in to see her.

Changed our plans & went to the National Museum instead of out to the country. Fred gave an interesting commentary.

Then we took off for Glyfada & lunch with Natalie McAdam. Her lunch was a real treat. Tried to help her all we could with info before her daughter arrives tomorrow.

Went with Sarah Bissel to the Green Door on N. side of ~~Glyfada~~ Glyfrantitos for supper in a real Greek taverna. I think Sarah enjoys the atmosphere more & can put up with the oil better than we can.

Dropped in to the students last party briefly. Some of the costumes for "Kolonaki Chic" were pretty funny.

March 13/82

Early X basilica next to Antonopoulos Hotel - Glyfada

Inner wall of apse suggests (jog at front edge) it was in spot

Free space between.

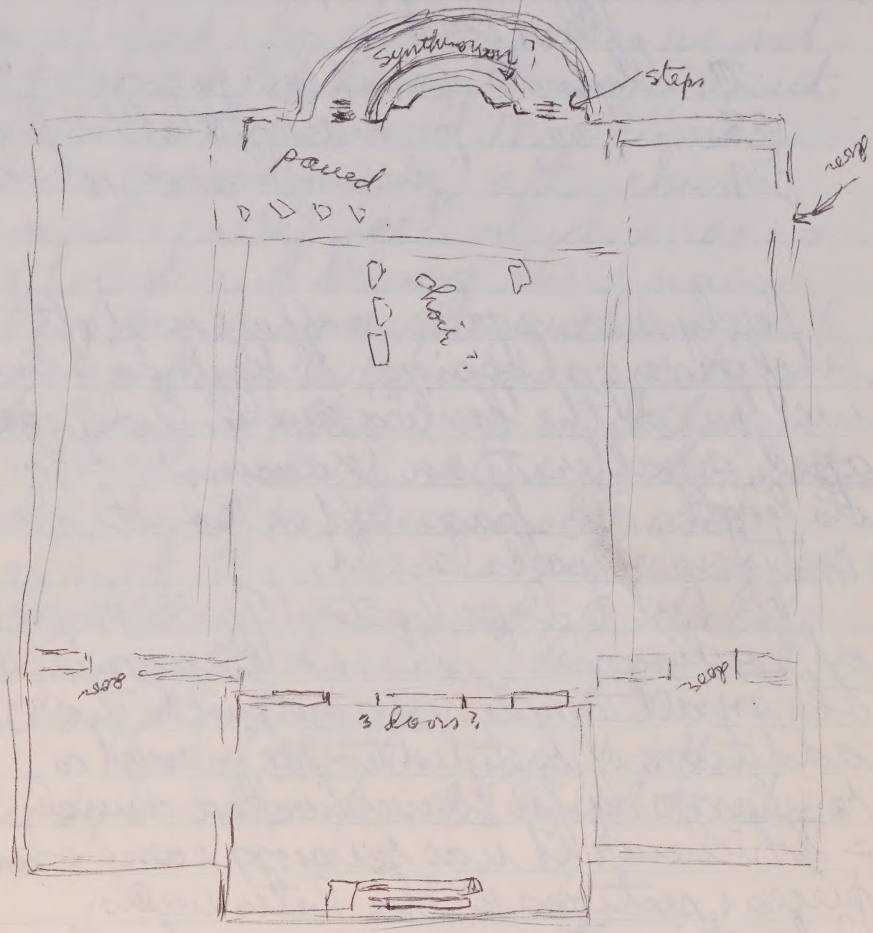

No frags for details. Very wide compared to length.

March 13/82

82.6.26 - Glyfada - Early X basilica in toto from east

.27 Glyfada - Early X bas. fr. e - apse to opposite end

.28 " " view of total bas. fr. w.

.29 " " view from near s.e. corn.

lovely sun again so off we went after a bit of grocery shopping to Glyfada where we found the basilica easily. Only one apse, smaller than Brauron, wide for its length, no frags left on the site, plan & sections of walls are it.

Went on to Cape Koster (Apollo Temple) at Vouliagmeni where we examined the small temple remains with the addition of restyled temple preciné or re-planning for conversion to a church - whichever it was reusing some column pieces & sections in the later walls. Interesting items were a marble throne resembling a barakha, an altar with animal feet & millions of tadpoles in the water.

After lunch a rest, the library tea and then we had the very interesting experience of going to the Annual Fellowship Vespers at the little Metropolys where the choir (4 men) singing in Greek & the Bishop preaching in English were memorable experiences.

March 14/82

82.6.30 Athens - view east from Lykabettos

Slept in till 9.00 a.m. & then scrambled to get ready for church where we met Natalie & her daughter coming out. Met the Wahles and MacKimmons (also from Canada) after church and really feel much more as though we belong there now. Met a young couple, with son Paul, from Iran who are emigrating to Canada after 2 yrs. in Athens.

After lunch went up Lykabitos by myself (rather lonely) and enjoyed the view which was quite good today. You could see the idle ships in the harbour, Aigina and the Pelop. beyond.

Rest of the day spent getting ready to leave for the Pelop. tomorrow.

March 15/82

82.6.31 Mycenae - akropolis from the parking lot
.32 Gulf of Argos from pass leading to Arcadia

Got ourselves all packed up & off to the Pelop. although the weather did not look promising with quite smart showers coming down. It was fairly sunny at Mycenae at noon & the climb up the pass to Arcadia was dry so we could see fairly well. But in Laconia it was raining & practically snowing in places. We went to see the site of ancient Sparta despite the rain but will have to go back especially to see the ruins of the basilica.
Quite a nice supper up town ending with a Greek dessert & then glad to get in to the warm hotel - the Apollo.

March 16/82

82.6.33 Sparta - view fr. Apollo's Hotel Balcony
.34 " Leonidas statue at Heroon
.35 " X X basilica fr. rt of entrance area
36 " " view fr. rt hand apse
37 " " " fr. near of centre apse

82.7.1 View of Mistra
~~.2 View of Sparta & part of Mistra~~ ~~Mistra~~ ~~Anavryti~~
.2 Anavryti - view at top of ~~road~~ pass
.3 " view back through pass to Eurotas Pl
.4 " lopper part of village
.5 " lopper part of village
.6 Anavryti looking back
R 82.7.7.8 near Anavryti - top of road toward Sparta & plain

Descent ~~12.8.72~~ 25 minutes
.14 Switchbacks in all coming down from Anabryti
82.7.9 Switchbacks on way down fr. an early switchback
.10 Sparta - X Cent. Basilica from in front showing baptistry
.11 " Bas. showing entrance way, colonnades, 3 apses

.12 Taygetos & plain of Sparta fr road to Menelaion
.13 Menelaion & pt. of Sparta at the right
.14 & .15 Rd. to Menelaion - irises
.16 & .17 Vrokanlu - Hellenistic & Roman bridge

Started to follow Pausanias - today did places w/s of Sparta. The trip up to Anabryti made you really catch your breath as we went higher & higher up the mt. face. Finally over the top we soon came to ~~the~~ a plan on the face of a mt. section - so remote. The trip down was not as terrifying as I expected but just as thrilling as going up was. Taygetos was a spectacular sight all day long. At the Kastorion tonight - Mike's favourite hotel

Gythion

March 17/82

82.17.18 ~~Sparta~~ Gytheion - wildflowers near one theatre

.19 " Island of Marathonisi (mod name)

.20 anc. Gytheion on the anc. hill op. f. Krouvelos (above Krouvelos) by a red [illegible]
Skala - Tsipiana - gypsy camp

.21 Nous Crocea? nicer?
green porphyry (antico verde)
quarry hill → Eurotas flood plain.

Pharos & Alai Bey are present & earlier names of the town. They are very close to anc. Crocea.
Mod. Crocea & Kenetsova are just a bit further n.

.22 n. of Gytheion - goats beside the road

Feel as though our Pelop. trip really got under way today emotionally more than it did yesterday or day before. Started by finding the theatre on the acropolis, a higher part of the town. Lower part of acropolis now under an army camp & the part of the anc. town which was once seen under the harbour is now likely under the artificial part of new Gytheion. Got names Marathonisi & Crocea straightened out.

Had a nice picnic near the three islands of Tsimasus but could not find remains of the town.

Headed for Skala in our efforts to find the green porphyry quarry at Crocea from the south. Used a tremendous amount of driving on narrow back roads & in the end found it because of the numerous small pieces of the stone beside the road. Think we found where the quarries were but the rejected frags are the most conspicuous aspect. Felt this discovery was a triumph & came back to Gytheion & a nice fish dinner

March 18/82

82.7.23 Gytheion - recess time
·24 Gytheion harbour
·25 From Hill of Passava toward Parnon
·26 Pyrrichus - ruins of church with apse

left Gytheion after doing some shopping & picturing the harbour. First search was for Las on the Hill of Passava. Were surprised at how easy it was to find the hill with the ruined mediaeval fortress and had a strenuous climb to the top. A couple of sheep dogs did not care for our presence. Took a lot of block & whites of & from the hill it was such a find.

Spent the rest of mid day figuring out the Baskounia & Smenus Rivers. Photographed Vathy Bay, Ogeranos, Alybia, Skoutari peninsula and figured out where Pausanias went in this region. Don't forget the tiny gefira over River of Corynopolis between Vathy & Skoutari (says Frazer III ·394 on Pausa)

Returned from Skoutari & went to Areopolis & then Pyrrichus where we found the ruined church & Church of Dormition in this very windy, cold, everything of stone town.

Took stop at Kotronas which introduced us to the Mani. Found the one-poop built into the harbour chapel.

Are staying at the 'Mani' in Areopolis for three nights.

March 9/82

82.7.29 - houkathikos - fr. rd below to e Mani
·28 - " village itself
·29+30 Kotronas & surrounds incl. Ch. of Zoodokos Pigi
·31 " Ch of Zoodochos Pigi

·32 Esonymphi
·33+34 Kionia temple from its 2 rear corners
·35 Kionia mt. slope below temple terrace
·36 From Kionia mt. slope toward s. Mani

Had a lovely morning after we got going in our cold unheated room in the Mani Hotel. Spent the a.m. at Kotronas where we found the little church of Zoodokos Pigi down near the wharf, took general views of the town - Teuthrone from which Pausanias took a ship to C. Taenarum. Then tried to find the church on Skopa peninsula but gave up. The Mani towers all around this part fascinating.

After lunch eaten in Petsy at the bottom of Kionia slope we started the climb up. It really was strenuous in spite of our finding a couple of faint paths. It was ever so much more exciting to see the temples this time than last time. Next time we will bring the picture & story for the day. Also next time we will go by the path - this trip today took 1 hr 40 min up & 1 hr 20 mins down

March 20/82

82.8.1 & 2 Areopolis - village centre
.3 & 4 Pyrrichos - the ancient well with rope marks - may be the one mentioned by Pausanias
.5 Kionia revma - cisterns at bottom of
.6 S. of Kokkala → Kionia (at left & Kotronas
.7 Near Kageia? - back to Kionia & Kotronas & Agerianos pen. on right

.8 Kageia
.9 Approaching Vatheia but looking over terraces
.10 Vatheia - Porto Kayio - view to N. up coast
B B .11-13 from same spot 3 of wild flowers
.14 Neck of Tainaron
.15 Porto Quaglio
.16 Above Porto Quaglio on way to Kisternes
.17 Sheepfold on way to Kisternes
.18 Kisternes looking toward Tainaron

Today really was breathtaking as we circled the Mani & were on top of the world on ~~some~~ a couple of new rds at the S. tip. Were delighted to find the two wells at Pyrrichos & to have a hillagarose beside the old one. Had a sit beside the road below Kionia by myself while Fred drove back for the bus left beside the road. The road from Kokkala up, around over, back & forth through the high parts of the mountains to Alika seems all new & very exciting & spectacular. From Alika we took what is likely a new road also but still only dirt for the most part & so not only exciting but also rather scary as you cling to the cliffs all the way to Porto Quaglio. From there we climbed to the church & walked S. till we passed Porto Vathy & looked down on Porto Kisternes. 2¼ hrs down & back. All very worthwhile!

March 21/82

82.8.19+20 - Peninsula of Zgani fr. main road
·21 Anemones a little to s. of Kypariissos (Caenepolis)
·22 Vathea - some towers being reconstructed to rent as visitor lodgings

·23 Kypariissos Ag. Parasceve - very small but a shrine on top of sidewall
·24 " Aghios Karambos - lovely church
·25 " Ch. of Koimesis Theotokou - Gs. dev. Claudia Lysica 2/2 - her grave stele over door - only part of apse as such impost block in gentle pose
·26 " Outside post-Byz. church of Koim. Theot. next to above - our guide, the retired army officer + his wife, who live beside the church + are looking after the surroundings + one other relative
·27 " Ch. of Aghios Petros to which our guide took us.
·28 Alyka - Aghios Andreas - ruined Byz church with apse of Early X basilica showing outside
·29 " Ag. Andreas from entrance end.
B ·30 Near Kipouka - small flowers
B ·30a unknown site - grape hyacinths
·31 Near Aghios Georgios - village women + donkeys

We completed the w. side of the Mani today with considerable emphasis on churches. The biggest thrill was having a village man from Kypariissos take us to four churches in his village, S. Peter being on his property. The present Koimesis Ch. is being beautifully cared for by a retired army officer + his wife who live beside it. Met them again at Alyka to see the last church. Drizzling on our return + it looks as though the weather is breaking.

March 22/82

82.8.32 N.e. of Sparta - Langhada Pass in Taygetos

.32 " " sheepon village street

Weather certainly did break last night! The hotel rattled all night, a fierce wind was blowing as we left the hotel and dark threatening clouds hung over the mountains. We investigated the Bardounia R. after leaving Mytheion and then headed homeward. It did not actually rain heavily but it was very cold. Stopped at Tripolis for souvlaki, feta, pastes for lunch. The orange dumping above Argos Plain was very startling!

It was very nice to get back to our nook at the School in Athens and we were overjoyed to receive fine letters!

March 27/82 (KEXPEES)

82.8.34+35 Kenchreai - view of harbour bldgs (some under water) & basilica(s?)

·36 Between Old (Palió) & New (Néa) Epidauros (town sites)

·37+38 Sanctuary called Epidauros, hookings - photo s.e. of Ag. Andréas, near Ag. Andreas - sloping animal enclosures

82.9.1 Epidauros - homeward bound

·2 Paralia Tirou - pebbles in the clean water

Off we went once more to the Pelop. with the usual stop for coffee at the Isthmus. Church situation at Kenchreai not very clear. Are there one or two? Went down e s. of Argolid as far as Epidauros where we ate lunch, then across to Nafplio (and Nauplia). Broke new territory for both of us by going down east side (part way) of east prong as far as Paralia Tirou. Magnificent scenery on the way some of which we may retphotograph tomorrow in the morning light. We are staying at a cunning little hotel on the beach where our room looks straight out to sea. Walked along the paralia where the water is sparkling clear till we found a place serving fish.

March 28/82

82.9.3 - waterfront at Paralia Sirou

82.9.4 - S. of Ag. Andréas - beehives, animal folds rt & left(?) snowy peak of Ag. Kteniás(?) under cloud

.5 Parnon & rd through pass fr. Astros valley. (meter)

.6 Men in parkette at Paralia Astrous

.7 Trgd & donkey below fortress of Lalouvi

.8 Church at Nouvi tns Koukous above Thyreatis P. - Astros & Paralia close to sea

.9 Near Meligou Oreiné - don't know names of flowers

.10 Meligou Oreini & slopes beyond.

.11 Mt. Parnon fr. above Ag. Ioannis (Ag. Iwáv vns

.12 Aghios Petros(?)

.13 Aghios Petros & Parnon & rd side shrine from Vourboura Pass (~~Βουρ~~ (Βούρβουρα)

.14 Rd. side shrine w. of Bourboura.

We were very sorry to leave the nice seaside settlement of Paralia Sirou. Took pictures around Astros & its Paralia & anticipated our drive over Parnon. Took a short trip first up to the Nouvi koukous where there is a lovely church & has ancient pieces) & parkette inside the complex. Started up the rd toward ~~Ag.~~ Agios Petros & what a drive as we got higher & came into quite a lot of snow (rds had been snowploughed) which made rds muddy. A P. an unbelievable large town stuck to the mountain side. Did not attempt to drive A.P. to Kaviés (Kappai) but went instead through Vourboura. Lacgetos looked magnificent as we neared S. sorta for our two nights here.

March 29/82

82.9.15 Above Karyés - water management system with holding basins & 2 bad off channels. There is also a well

Our route fr. Ag Petros to Bourboura & the highway ~~too~~ yesterday meant we did not see the Herms which Paus. said marked the place where three boundaries met w. of Ag. Petros. So off we went this a.m. to pick up the rest for Karyés in the hopes of doing the missing strip fr. Karyés past the Hermes, to Ag. Petros. A farmer told us we might be able to get part way there on the muddy country rd with streams of melt water coming down & snow covered stretches after we had proceeded c. 2- kilometres. Thank goodness there was no question of doing this stretch w. fr. Ag. Petros yesterday as it was indeed impassable as we approached the top. We walked far enough to be in the area of the Herms & then we turned Betsey around & worked our way back through the bad spots to Karyés. After lunch we went to Bresthena (Βρέσθενα) where we could see the valley of the Helephina which must have been Paus.' route from Karyés to Sellasia. Very interesting to see what all these landmarks are really like when you are on the spot & not just reading about them. Second night at Sparta.

Mar. 30/82

82.9.16 Door side of church at Amyklaion
·17 N.W. of Sparta on road to Arcadia
·18 Fountain s. of Kastorion (Καστόρειον)
·19 to 20 animals beyond Longanikos (Λογγανίκος)
·21 Shrine & museum in region of Bellemina (beg. of pass to Tripolis - west of Chelmos)
·22 Bee keeping s. slope Chelmos (Bellemina region)
·23 Ford on Chelmos - Pellana Rd.
·24 looking n to bottom end of Pellana Bellemina defile
·25 Giagia at Pellana who led us out of the village. We were very glad to reach it but certainly needed directions to Konitsa. She is the nicest Giogia I have met like tot?

Today certainly brought us to new spec. terrain as we followed Pausanias into Arcadia. We took the rd n.w. fr. Sparta along the Eurotas but after a while the rd pulling away fr. the valley floor of Eurotas, so we were then above Paus. Frazer et al & the planned route of the railway (never built). Scenery up there through Mastri, Kastorion, Giorgitsi, Longanikos very spectacular & an amazing place for people to choose as village sites. There planted beside the rd. & benches beside it too were a lovely touch. Located Chelmos & much interested to see that roads to Megalopolis & Tripolis are in a narrow defensible defile. There must have been action here several times in the past to judge from the museum we passed. Fred delighted to find a rd. very agrotik & rough in spots which took us back on other side of Eurotas valley. Very glad to reach Pellana, after 4 fords & get directions which took us across the river to Konitsa & Sellasia. We came as close as possible by car today to Paus. route (foot path along the river must have been others' route) which likely few others have done. Sparta again at night.

Mar 31/82

82.9.26 looking up deep dry ravine (with shrine s.e. of Ag Anárgyroi (Ἀνάργυροι)

.27 Gerahi fr. plain to s.e.

.28 " fr. bottom of Frankish castle on ridge to s.e. with 135 m lens.

.29 View from top of castle ridge

.30 View along castle basilica to show water collection in a cistern

.31 Gerahi - Ch. of Ag. Athanasios on outskirts

.32 Gerahi - goats

.33 " Ag. Soztis (Σώστης) in olive grove

.34 " ~~don't know name~~ Agioi Theodori (very long bent road)

.35 " Ag. Ioannis at foot of hill near reservoir

.36 Mari - copious springs.

Ἅγιοι Θεόδωροι

After a last bit of shopping in Sparta we set off for Gerahi on an asphalt rd. It is the most narrow street of village yet but a long shot, going through town, up or down, was rather scary. We very much enjoyed going up the nearby ridge to see the Frankish castle & seeing the numerous old Byz. churches at lower edge of town with anc. roots built into them. A very large no. of anc. blocks used & an odd one from an earlier church. Some of the local boys were fascinated with our Greek map. After lunch set off toward Mari where once again I felt uncertain about unknown roads especially as it was raining. However the rd. turned out to be O.K. as did rd. signs and we found Mari high up at the end of a long valley where indeed the amount of spring water is unbelievable. After Mari (anc. Marios) returned & went through Ag. Dimitrios, Nata, Apidia (anc. Polai) Molai (Μολαί) before reaching Monemvasia, where we have a nice room with the sound of waves crashing below. We eat out for a nice fish dinner & were much interested to find the Greek proprietors had lived in Australia several years & had a noticeable Australian accent.

April 1/82

82.9.37 - Monemvasia - view of lower town from s.e.

82.10.1 - " west end of rock & mainland town fr. the western hgts

Changed to FEW's wide angle lens

.2 Monemvasia - same as above

.3 " approach path & e. part of town

.4 " street scene looking east

.5 " high school kids on dock at Monemvasia doing a Greek dance.

Had a lovely a.m. exploring Monemvasia including going to the far end of the top to look down on mod. Monemvasia. This old fortified city is a fascinating undertaking. Was much interested in the Gr. high school kids who were visiting the site too - very glad to see them doing a Greek dance on the dock before leaving.

Had lunch at the hotel in our room & then left for w. coast of this peninsula, via Molaoi. Very interesting to see what people were growing as we neared the plain at mouth of the Eurotas - tomatoes, peppers, eggplants started under plastic covers. Monemvasia again at night.

Visited probable site of Paus', Helos (near or at modern Glykovrisi - Γλυκόβρυση) and of Akriai (little mod. harbours of Κοκκινιά); continued to mod. Elea (Ελιά anc. Brandina not in Paus), and back to Monemvasia via Molai)

April 2/82

82.10.6 - ~~Asopos~~ - Papadhianika - fig grove with Bay of Plytra in background

.7 Phiniki → Molaoi + Pákia
(ΦΟΙΝΙΚΙ)

It rained alot last night so we woke to a very stormy + depressing looking wold this a.m. However decided to carry on as well as possible. Went to the bank at Molaoi and then to west coast of the Mala pen. where it was possible to photograph quite alot but the weather was dull + threatening all the time. Was very relieved when tried and on the way home we would leave ~~out~~ places reached by dirt rds. till later + do only asphalt approached ones for the rest of this trip.

3rd + last night at Monemvasia

~~Also was~~
~~Molai - Elea (Ελαία) anc. Brandina not in Paus.) -~~

Molai (bank) - Asopos - Papadhianika - Plytra (anc. Asopos) - Asopos - Phiniki + back to main rd: - Sykea (Συκέα) - Veliés - Dhemonia (Δαιμονιά) - Ag. Apostoli (Αγιοι Απόστολοι) - Elaphónisos ferry dock - Neapolis (anc. Boiai) - + back over same route to Veliés + Monemvasia

April 3/82

82.10.8 Vaphio tholos tomb.
(Βαφειό)

Really it seems to have got wetter & wetter through all of this second trip of ours to Laconia. After leaving Monemvasia we took the turn-off for Epidaurus Limera which we found fairly soon. The name Palaea Monemvasia seems to have been attached to it when people moved from it (i.e. Ep. Li) to found the city of Mon. on the rock. Name P. Monem. later became name of cluster of new houses further along shore.

Made our way back almost to Sparta where with difficulty we found our way to the Vaphio tholos tomb. Got lost in the olive groves going back to the car. Imagine! And it was raining too.

Next plan was to take the turn-off near Tripolis & the road leading to Astros. Found our way but also discovered errors in our maps. That road was great though there was fog to start. Good asphalt & magnificent scenery as we wound around the mountains & along one side of a long gorge. Went down the east side then of the Argolea peninsula as far as the Plaka of Leonidion & found a hotel in this small little harbour spot with an immensely long beach & will hear the waves beautifully all night.

Monemvasia - Vaphio - Ilea (mod) - Stadhio - Astros - Leonidi - Plaka of Leonidhi (Λεωνίδιον)

April 4/82

82.10.9 Plaka of Leonidhi harbour and beach behind
·10 looking inland across ~~Leonidhi~~ Leonidhi plain of Leonidhi town is behind windmills.
·11 S. of Tyros - castro, windmills + fallen rd.
·12+13 Goats from large goatery s. of Ag. ~~Andreas~~ Andhreas
·14 Corinth Canal - snackers relaxing
S ·15 W of Eleusis - anchored ships outside ~~Piraieus~~ Peiraieus
(Πειραιεύς, in demotic Πειραιάς)

Were very sorry to leave our little harbour spot of Plaka. But photographed here + at Poulithra (Πουλίθρα) + Paralia of Agios Andhreas + a few other spots (such as fresh water spring of Dine) as we made our way up the east side of the Malea peninsula. Between Tyros + Agios Andhreas the coast rd is stark + spectacular as it shirts unbroken grey Greek hillsides growing nothing but prickley bushes.

Nice to get back to Athens, unpack + get really clean.

Plaka - Poulithra (anc. Polichna) - Leonidi - Paralia of Ag. Andhreas - "southern" Dine - Kiveri - Argos - Athens

April 5/82
82.10.16 Athens - Kolokotrones
.18 Sintagma square

Got settled in Athens again - Fred + I went along Kanepistimiou to a watch shop and got me a new watch strap. Visited American Express on the way back and got all our jobs done before lunch.

April 8/82

An
52.10 .19 Mon. at hotel Donkey saddle
.20 Gorge on Astros - Tripolis Rd
.21 Before Sparta ΕΔ°
ΕΞΕΤΕΛΕΣΘΗΣΑΝ ΥΠΟ ΤΟΝ
War ΓΕΡΜΑΝΟΝ
Monument - ΤΗΝ 26 ΗΝ ΝΟΕΜΒΡΙΟΥ 1943
names on 118 ΣΠΑΡΤΙΑΤΑΙ
3 sides

S .22 Gytheion - ~~squid~~ octopus + cruise ship outside harbour

Were packed + ready to leave in good time for our 3rd trip to the Peloponessus this c. on Eleusis, Megarid, the Isthmus, Argolid are all becoming quite familiar now. Took the rd. from Astros up the plain + then the gorge to the Arcadian plain around Tripolis with its extensive orchards. Before Sparta we stopped + got off the road to look for the site of anc. Sellasia town + the river bottom Khelephina where the battle was fought. By great good luck found the town site to n. of the Vresthena turnoff complete with quantities of sherds. More familiar territory as Gytheion, Hill of Passova, road to Areopolis where we are staying for three nights.

April 9/82

B 82.10.23+24. Gerolimenas - wildflowers on cliff above
.25 Just before Porto Marinari
.26 ~~Kisternes~~ Taenaron lighthouse + ship
.27 Picnic on Taenaron
.28 Donkeys (1 3 days old) + helicopter landing circle at Taenaron
.29 Kisternes Bay from s-w
.30 " " Ag Asómati
.31 Vathy Bay + farm on hill above it
.32 N. fr ridge above church ~~above~~ between Marinari + Porto Kayio
.33 Tippy Crags above Marinari

Today was our day for walking to Cape Taenaron + what a lovely day it was! Drove south from Areopolis + up the poor (but now dry) road beyond Vatheia along the rough spectacular track to the point above Porto Marinari where the road goes up to the church parking lot. Met several campers along the way. This time we walked right through the little settlement at Kisternes, around the head of the bay and along the hydro line to the ridge with the lighthouse at its end. It was thrilling to have lunch out there on the top of the world. Saw a three day old donkeylet on the way back to Kisternes. Along the road back the carpets of wild flowers were unbelievable. Areopolis a second night.

April 10/82

82.10.34 Between Piros Dirious & Areopolis prickly shrubs

.35 ~~Sol~~ Platsa - church built largely of anc. blocks from a fortification wall? (i.e. between Platsa & nomitsi where there are many anc. blocks)

.36 Above Kardamilë - goats on highway

.37 Areopolis - Statue of Mavromichalis Petrobey

Went n. from Areopolis today after buying honey near the Caves. Walked around the streets of Oitylo & noticed anc. blocks in a number of bldgs. Road along the edge of mt. sides is quite spectacular in many parts. At Thalamai found the fountain & had an orangeade at a very simple kafneion with an old couple. Lunch in the grounds of an old church built very largely of anc. blocks perhaps from a fortification wall. Investigated the Islet of Sephas, the chapel of St. Nikolaos at Kerkitra & Kardamyle before starting up the steep inclines above it. Alot of good beaches along here & tourists know of it. However land very rocky & non-productive back at Thalamai. Wild flowers still very lovely everywhere. Thought often of the night in '78 when we drove fr. Kalamata to Gytheio with Mike in '78. Tired & last night at the Mani Hotel in Areopolis.

April 11/82

82.11.1 Areopolis - Pyrgos Capitanikos - restored Mani tower used as small hotel

An 82.11.2 Goats near Prosilio

.3 Between Kambos + Megali Mantinia

R Taken from bridge over the Koinios Napi River.

Drove to Kalamata today. Roads improved. First of all went to see the restored Mani tower in Areopolis - it is going to be lovely when gardens more grown.

Had a lovely chance to photograph a huge herd of goats on the highway. The shepherd made them keep still for me! Spectacular scenery where the bridge crosses the Koinios Napi River. The gorge goes inland every so far.

Found the gushing brackish spring coming out under church at Nikri Mantinia + rushing into the sea.

Staying tonight at Rex Hotel, Kalamata

April 12/82

P82.11.445 Kalamata - street scenes,

B :6 Kitries

:7 Ay Floros - Planetree above spring

Spent this a.m. around Kalamata at the Castro (lovely bird house with ca 20 budgies & a peacock), the market, the museum (very interesting with some of ancient, some Byzantine, some revolutionary history).

Went down then to Kitries a tiny harbour just beginning to develop. Stopped for a drink and shortly later for lunch along the shore where that spectacular gorge's rivma reaches the sea as nothing very much really.

Went n. from Kalamata after lunch to look for anc. Thouria, & springs at Pydima (several of them), Ay Floros where there was one under an immense planetree & others as "matia" in the fields.

Ended the day with a lovely fish dinner at the sea shore & a visit to the Zaharoplasteio.

April 13/82

82.11.8 Between Ay. Andreas & Foggá - Church of Ay Andreas. This church, long & narrow appears to be very old, either extended & built in several stages & replaced the Early X basilica across the road ~~when~~ after this latter was excavated by Versakis, along with the temples on the site & the best pieces taken to Koroni & Kalámata

.9 Before Koroni - view across Gulf of Messene

.10 Inside monastery at Koroni

.11 Street in Koroni

12 & 13 Venetian fortress at Methoni (Modon)

Today was for the w. peninsula of the Pelop. - the Koroni - Methoni peninsula. View of Taygetos from across the gulf got better & better so we pictured it several times. Spent some time looking for early X church & temple remains near Foggá which were behind some one's house in an olive grove. Ate lunch at Boumapia after viewing the landscape from church on top of the hill. Lovely visit at Koroni where we visited the monastery (lovely quiet spot) inside the Venetian fortress & then had a drink beside the harbour. Road over to Methoni turned out to be very rough but the huge Venetian fortress there was well worth it, it was so vast & impressive. Quick look at Pylos on the way back for our third & last night at Kalamata.

April 14/82

82·11·14 Anc. Messene – poppies in Asclepieion
·15 Before Eleusis – idle ships outside Peiraius

Left Kalamata this a.m. & headed for ancient Messene i.e. the Asclepieion below Mavromati where Fred spent some time on a small temple.

Not far north we passed through Neochori with a fascinating Y shaped bridge in the middle of town, to allow one to cross two small rivers which merge, one of which may flood at times! Some blocks of the Greek phase visible still in position & the whole thing has been maintained in a usable state.

Our route home took us through (or past) Megalopolis, Tripolis (where we shopped for Easter cookies) over the new road down the switch backs to the Argos plain (oranges now very smelly), stop at the Isthmus for coffee & home to Athens.

Easter week-end in Athens

82.11.16+17 home roast at the Fracy's for Easter

This was a very interesting experience with opportunities to observe the Greek scene and the members of the Amer. Sch. of Classical Studies. First of all there was great uncertainty about ~~about~~ which stores & restaurants would be closed on the week-end. So shopped quite a bit on Thurs. On the evening of Friday went with the Carels & Steve Reinnert to Ag. Dionysos to the Ἐπιτάφιος service. Alot of people in the church where the service, which preceded the procession, was a new experience. Followed the procession with our candles & back into church till end of service - music very beautiful in its way but service does not permit much participation from people.

Sat. aft. we had a lovely tea for the students in the sun on the colonnade outside our suite. They were most appreciative & we loved doing it.

We very much enjoyed our Easter service at St. Paul's where the sermon was very convincing and all the loveliest hymns were included.. Went over to the Fracy's next to help turn the lamb spits & later came back to join the others to eat the lovely dinner of roasted lamb & other goodies. It concluded a lovely Easter day

April 21/82

82.11.18 - View toward Saronic Gulf taken from the new coastal rd & Epidauros as a point near Corinthia - Argolid border

·19 & ·20 Epidauros Early X basilica

·21 & 22 View of Saronic Gulf over Bay of Palid Epidauros.

Aegaina at left. Attic Coast far distance, Methana Pen. h. 2 for Paus. Heft took

·23 Kenchrai

This was our day for Epidauros & Corinth though only the first got done. Nearly lunch time by the time we neared Epidauros. An amazing number of roads in the area now. Fred took me round quite a bit of the sanc & pointed a number of interesting things I had not seen before. Then I stayed to examine the Early X basilica while he went off to see ~~the~~ late temples

The basilica was very interesting and fairly easy to trace by means of Krautheimer's plan. There seemed to be a surprising variety of cols. Some later alteration must have been made to give a chancel area? Try to go here again

Visibility today was wonderful.

April 22/82

82.11.24 · Peiraius - the dock area from which we left on our island hop.
·25 Outside Peiraius - more idle ships
·26 Athens - as we passed at the beg. of our island hop on a very clear day
·27 Sounion as we approached the Cape
·28 Sounion as we passed the Cape.
·29 Island of Kea - as we passed to its right
·30 Island of Kithnos - as we passed to its left. St. Paul would have gone through this channel

Had to hustle this a.m. to get P.O., photocopying & packing done in time to go by cab to Peiraius to take the ferry Kamiros to Kos - Had our own cabin so lots of lovely periods for relaxing between watching the islands go by. Dinner was very nice in the ship diningroom. I really enjoyed this trip by ship away from Athens - it was so enjoyable to see all the coastlines clearly and think of others who have sailed the same course. This will be a short night as the ferry reaches Kos at 3.00 a.m. & we have to get off.

April 23/82

82.11.31 Church of? S.W. of Kephalo, built mainly of re-used anc. blocks. Many other such blocks around. This ch. likely not on any of my photocopies.

·32 - Kos - Basilicas of Ay Stephanos from below atrium end

·34 + 35 Above, large basilica + then small from wall between

·36 - " Font in the Baptistry

·37 " Baptistry + view beyond from rocks beyond baptistry

·38 " Frags. gathered outside basilicas including anc. wine press

B ·32 - Kos - wild flowers near church S.W. of Kephalo

On hilltop S.W.? of Kephalo found a hilltop with several terrace walls which contained alot of large ancient rounded blocks. On top of uppermost? terrace a small ruined church built largely of very large (in some cases) ancient blocks. One extremely large dk grey block nearly with a huge lemis cutting thru it. Portion of the church was actually on the foundations of a temple. This area examined thoroughly as pieces of the T were round about. Further along the rd. we found the second T also with numerous pieces present including heart shaped corner cols.

A real thrill came when we visited the basilicas of S. Stephano - 2 of them, a chapel + a baptistry all with much of walls remaining and many other pieces - columns, bases, pieces of ambo, chancel screen footings, impost blocks, part of lined font of baptistry. The plan was excellent + to see so much of these churches in their lonely location by the sea was a thought provoking experience. Perhaps so much remains because this end of the island not productive + pop. may have stayed small. Ended the day with a lonely fish dinner.

Kefalianou o. Georgia
pili Cos
DODEKANESA.

Maria Tsagari lady at church
pili Cos
DODEKANESA

Elena Georgali
pili Cos
DODEKANESA.

April 24/82

P 82.12.~~2~~ Pyli - giagia & kids near Karmeleion
1 & 3 opposite

.2 Pyli - Maria Isagari who tended the church over the Karmeleion, asked us in to it & gave us flowers.

B .3 Pyli - poppies below the town

.4 Near Zia - looking toward Bodrum Pen. in Turkey from Kos

.5 Zipari - Baptistry of Early X basilica of S. Paul. Steps down on 4 sides but likely only one was the use.

.6 Kos - harbour

.7 Kos - East excavations (harbour) - baptistry of harbour basilica

.8 Kos - general view of east part of anc. city (harbour part.)

.9 Kos - ~~baptistry~~ of Early X church built into Roman "Gymnasium Baths" in w. part of city.

Had a lovely visit this a.m. at Pyli with giagias & kids while Hub photographed the Karmeleion. Had to go back after lunch & redo so that time I was entertained as a guest. Drove back to Kos where we did as much as possible of the anc. city. I very stupidly fell at one point & banged my thumb. I wonder what the swollen area of my neck below my right ear will turn out to be? Third & last night in our room at Kos city tonight.

April 25/82

82-12-17 Phira - view from adjacent high level pathway

10 Rhodes - fishing caique & others in Emporiko harbour

Got up at 6.00 a.m. to be ready to leave our hotel by taxi for the airport of Kos. The flight to Rhodes by the 18 seater "Olympic" was a new experience. We flew quite low, felt the weather we went through & had a great view of the Turkish mainland.

Took a bus from the airport into Rhodes city to look around a bit & made a trip to Rodini to see the "Tomb of the Pharoahs". After lunch returned to the airport & did some letter writing - unexpected was a second small plane, this time to take us to Thera. The airport on the east side was the most desolate place imagineable. A girl peddling rooms persuaded us to follow her so we found ourselves in a simple earth floor room off a family court with the simplest equipment. Explored the town a bit which is certainly spectacular when one looks down the cliffs into the caldera.

April 26/82

82.12.12 Anc. Thera - Church of Ay. Stefanos replacing Byz. basilica of archangel Michael - occupies part of bas. nave & having portion of it

.13 ~~Between~~ Outside (W.) of Emboreion - Ay. Nicholaos Marmaritas. This is a heroon converted to a small church.

First of all moved to Fatakis Hotel

Took the bus this a.m. to ~~Fira~~ Kamari and climbed the roadway (1000' ascent) to the leg. of the site of anc. Thera which occupies the spectacular site of the top of the mt. Mesa Vouno. The wind was terribly strong as it funnelled between that mt. & Ay. Nicholaos to then. Site was closing so we stayed only long enough to picture S. Stefanos & then went down other side of mt. to Perissa where we had a drink & then Bob found his tomb inside the monastery. Decided to walk to Emboreion & just beyond it found Ay. Nicholaos Marmaritis - a converted heroon complete with marble ceiling. Caught the bus & felt our trip back on it was a real tour of much of the island.

April 27/82

82.12.14-16 Views of cliffs & caldera from edge of Akrotiri.

.15 Thera - Hub coming up our hotel steps

An .17a Thera - donkey & cultivator

Fred went back to Anc. Thera to dig the site completely today. He left me free to browse around the town & buy some gifts & blouses for myself. Took the bus myself out to Akrotiri so I could picture the cliffs from that vantage point. Very much enjoyed the leisure & opportunity to poke around on my own. Hub had a good day. Went for a drink & baclava where we could sit & look at the small new volcano - Kaimeni.

Got packed up tonight ready to leave tomorrow evening after a full last day here. Will be very sorry to leave this hotel so pleasantly planned & in such interesting surroundings.

April 28/82
82-12.18-20 Akrotiri excavations
.21 Fira, cliffs + plain to east from bus window

Got up at 6.00 a.m. to catch the 7.00 a.m bus to the excavations at Akrotiri. It was raining heavily + looked a poor day. The bus let us off at the village of Akrotiri so we had to walk in the wind + rain to the excavation site. Coffee first + then in we went where the roof over the remarkably well preserved houses gave welcome shelter. We were both very glad we had seen this excavation where so much of the house is preserved. An endless wait till the bus came to take us back to Fira. The afternoon was really miserable with pouring rain (it even rained down red dust from a cloud of Sahara origin they told us), the boat cruise cancelled + finally the plane from Athens cancelled too because visibility was so poor. We were so glad to get Mr. Totaky's last room so we could get dry + warm!! So many people around this aft. were wet, cold, + miserable looking.

April 29/82

82.12.22 Fira - view southward showing fields on the sloping ~~[illegible]~~ plain plus cliffs & town (from N. part of Fira)

.23 Fira - down to harbour fr. near port stairs

.24 " out to Kaimeni from same spot

.25 " our Hotel Tataki

Did some last picturing at Fira looking down toward the harbour then got on the Olympic bus for the airport. It was a Boeing 737 this time so one felt more confident even though it was a bit bumpy among the clouds. Fred got out of the taxi at Syndagma & went alone the rest of the way to Koning.

We started immediately getting Fred ready for his two day trips alone to Hestos tomorrow plus working on arrangements for transportation to Turkey next week.

May 1 '82

82.12.26 Akropolis from near top of Lykabettos

.29 Akropolis from top of Lykavytos

.28 Plutarchos from the top

May 4 '82

82.12.29 Peiraius harbour to south as we departed from wharf

S .30 Delos & Mykonos as we passed to S.

S .31 Skaria - part of s. coast

We had to get up at 5.00 a.m. (!) to have breakfast for ourselves & Ed Ritchie before we got into Betsie & drove to Peiraius to get on the ferry Skaros by 6.45. We left on time! Smog over Athens was appalling today but by the time we got to Sounion you could see the temple quite well. Spent quite a bit of the day snooping & enjoyed our lunch (brought) and dinner in dining room. Wind was very strong when we docked on s. side Skaria & it was quite difficult to keep the ferry in position for docking. Saw the sculpture on the harbour mole. Were fairly late by the time we got to Karlovasi on n. side of Samos & still later by the time we reached Vathy. Very glad to get rooms in the Parthenon Hotel & fall into bed

May 5 '82

82.12.32 Samos Heraion - Pt of n. ½ of east end of ~~[illegible]~~ Polycrate.

.33 " " " Overall view of X basilica - H took 30 details

.34 Pythagorio from akropolis hill of anc. Samos

.35 Samos → Mykale peninsula 2 miles

82.13.1 Modern Samos

Began with museum where the fem. sculp. frgs very reminiscent of Charamyeskera. Doorjambs were incredible for their intricacy

Kyriakis' plan of the Early X basilica fairly easy to follow if you look under the present standing (later) apse for the outline of the original apse. Present apse is a little to the n. of the orig. apse. ∴ the two lines of bases + drums do mark the lines of nave colonnades of the basilica. The single base shown on plan at s.e. end of nave wall also in place. A few archit. frags left standing in apse + photographed by H. Square bases for cols. of n nave col. + round ones for s. would have been hidden because floor level came up to or above their upper surface. Cols would all have been same size.

Ate our lunch near entrance to aqueduct which unfortunately was closed for restoration. Climbed the acropolis of anc. Samos after lunch + had a good look at the anc. walls. Ed is just thrilled with all he is seeing !! Made ed. own dinner + went to bed ready for an early start tomorrow.

May 6/82

2.13.2 Selçuk - Artemision, Castle of Ayasoluk, Isa Bey Mosque, St. John's Church

.3 Ephesus Ch. of Virgin Mary - 2 pieces of chancel screen in side room to l. of apse

.4 " More chancel screen pieces in front of chancel? area

.5 & 6 " More chancel screen-pieces in middle of area in front of chancel? area, great assortment of these

.7 " upper piece of chancel screen?

.8 " Apse & chancel? - area in front with notice re Pope's declaration

SUMMUS PONTIFEX PAULUS SEXTUS
IN HAC SACRA AEDE PRECES EFFUDIT
DIE XXVI JULII ANNI MCMLXVII

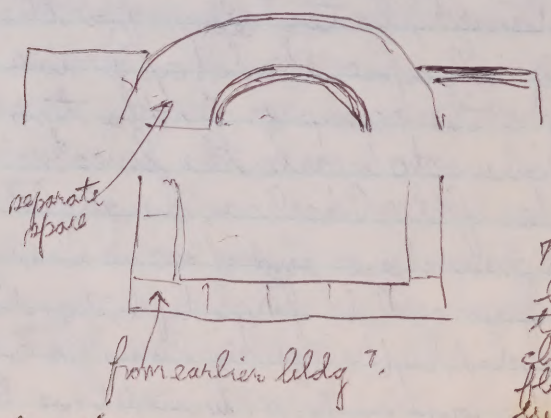

Many Roman blocks visible throughout the church especially floor blocks - some with inscriptions

.9 " Baptistery - steps down on 2 sides, G en-slope of baptistery, recess

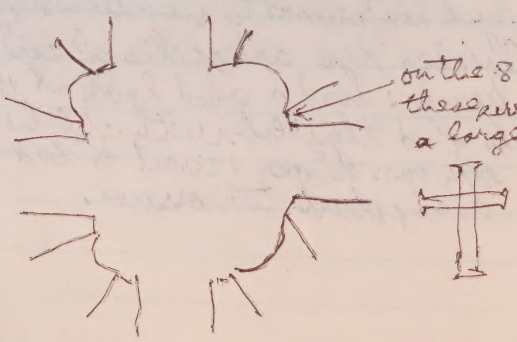

May 6/82

82.13.10 Ephesus from Harbour Baths
.11 Ephesus, Marble Street
.12 " Kouretes Street with Byzantine Fountain in right foreground - b.4. of Street
.13 Ephesus - the theatre with a concert in progress
.14 & 15 " Taken at the Cave of the 7 Sleepers.

Managed our early breakfast O.K. & got over to Pithagorio in time for the ferry. Two cars were put on the "Samos Express" & finally the whole crowd of us holidayers were taken through the narrow passage ~~into~~ between Samos & ~~Kusadasi~~ Turkey & into the harbour at Kusadasi. Much enjoyed talking to Prof. Mary Burn, friends of the Thompsons, on the ferry. Considerable formality when landing in Kusadasi but finally we were off for Ephesus where we ate lunch looking at the Artemision covered with water. Spent the afternoon at the city site where I enjoyed the Church of Virgin Mary very much. It was a public holiday so a large group was in theatre for a concert with soldiers to keep all under control. Ed. went up quite a bit of the line of walls on the mt. chest & loved it. Fred & I went to see cave of the 7 Sleepers. Some difficulty finding a hotel at Sokie but finally got some funny rooms in the Ephes Palace where there was no water during the evening.

May 7/82

82.13.16 Priene - edge of anc. city + fields beyond
.17 " 1982 view of anc. site from acropolis
.18 " View of cliffs + path on our descent
B .19 " Wild Canterbury bells on cliffs secondary
.20 " Church from apse end

Hub did details - note that the ~~sea~~ piece on top of base for anfos seems to fit onto right side of steps
.21 Priene - Church from west end
.22 " Cols. of Athena temple + akropolis hill behind

This must have been our most ~~very~~ successful day so far. Water at Ephes Palas still scanty this a.m. but we managed. At Priene we headed straight off to climb the akropolis. I was so pleased that I made it up all alone + needed only one assist on the way down. View at top was magnificent - both archaeological + agricultural. Ed was in raptures + worked like mad to see everything. It was 4.00 p.m. before we left the site so had lunch at the fountain restaurant which tasted wonderful. Headed for Magnesia then where Ed did the temple + Fred + I found the theatre. Were very glad to get our two chalets at Bafa lake + then had a lovely supper by the lake. A German group is here with bus + rolling hotel - quite a set up!

May 8 '82

82-13-23 Didyma T of Apollo fr. E

·24 Didyma TF of ~~cap~~ of 2 standing n. cols.

On eastern end of T col. bases may corresp on both sides



1 & 10 are the same
2 & 9 likely planned to be the same but 2 is unfinished

5 & 6 in centre are the same
7 & 8 are in the hounre & may corresp to
3 & 4 3 is unfinished but 8 in hounre is finished
Architrave block between 2 standing cols.
has ornate floral ornament carved on flat surface
between edges of recessed area
Remember Hdt pointing out found. of archaic adyton —
Hellenistic T was 50% bigger than archaic predecessor

·25 Didyma - walled court from top of s. stairs
·26 " students from Ephesus in walled court
·27 " games scratched on pavement between
2 cols of east facade
·28 Miletus Church a diocesan church see Ohnsgal 216
·30 " Church we found not shown on plan — has
some impost just like those at other church —
crosson one side only.
·29 " View taken toward harbour from l. of North
Gate of S. Agora

May 8/82

This was another great day with T of Apollo at Didyma really blowing Ed's brains. Spent quite a bit of time there all 3 of us taking pictures. Lot of high school kids there from Izmir who were quite friendly. Ate at Miletus & then went in. Ed thrilled about the theatre. Fred & I looking at two churches, the bouleuterion & heroon. Went on next to Heraclea under Latmos & did some of central bldgs. Will return tomorrow. Another lovely fish dinner & now our last night in our little chalet. Too bad!

May 9/82

Hatice Cakir

Kapakiri Köyü
BAFA
Milas, Türkiye

82.13.31 Heracleia under hatmos - Athena temple
W .32 " women cooking bread
P .33 " children presenting flowers
.34 " view of towers in fortif. circuit
~~.36~~
.35 Alinda - Roman aqueduct

Left our chalets at Bafa lake reluctantly - amazed to find 2 nights for 3 came to ca $20.00 Had a lovely a.m. at Heracleia with emphasis on walls where Hub must certainly have sweated it out. Little boy at drink stand at the harbour so polite. Prepared lunch at Magnesia - on to Alinda where the site guard accompanied us to the top of the site & over to the aqueduct very patiently. He would take nothing for all his time, but invited us to tea. Found a wonderful comfortable, cheap hotel at Aydin where we joyfully jumped under the shower first thing & then prepared our own dinner.

May 10/82

82.13.36 Alabanda - primitive + mechanized farm work

.37 Nysa - theatre

82.14.1 Nysa - Bouleuterion

Today was the hottest so far + a real scorcher. I did the clean-up at our hotel in Aydin while Fred & Ed converted at the bank where they were given tea! Went grocery shopping next + were given more tea! Found Alabanda after a bit of road mix-ups and enjoyed the theatre, studied the temple outline, and then spent quite a bit of time at the Bouleuterion which has some unanswered puzzles. How the newly transplanted tobacco can survive in this heat is a puzzle! Lunch eaten on the way again as we proceeded toward Amorzone. Everyone told us we were on the right road as it got worse + worse. Best part of that trip was going through long stretches in the upper parts of the road where there were endless purple flowers (sage kind of flower) evidently very good for honey to judge from the hundreds of beehives. Had to give up on the road which was too bad. Went to Nysa instead where the huge theatre was very spectacular + the bouleuterion very well preserved. Were delighted to get in at the Ephes Tusan where the rooms were so posh + they served us a wonderful dinner of cold drinks, salad, tzatziki, pittas, steaks + delicious dessert of 550 lira each! The prices + hospitality here are overwhelming!

May 11/82

82.14-2 Near Ephesus - Roman aqueduct
82.14-3 Beleni - lunch by the Mausoleum
82.14-4 Klaros - T. of Apollo from s.w.

Did some shopping at Ephes east entrance to get a dress for me & some gifts. Then we all met at the Magnesia gate & took off to photograph the aqueduct. Next came the museum followed by tea given by a man who had a store he wanted us to see - mostly carpets but H. bought a bag from him. Drove then to Beleni where we had a lovely lunch beside the mausoleum. This time I climbed to the top of it which really made me feel great.

Long drive up almost to ~~Ephesus~~ Izmir & back down to Klaros which unfortunately still had alot of water in it.

Fred made a great discovery in that there was a simple seaside place where we could stay the night instead of going back to Izmir. After climbing the akropolis of Notium we had a most graciously served dinner by the proprietor (fish!) and are now happily settled in our little white washed room.

May 12/82

82.14.6 notium - breakfast in front of our house
.5 notium - taken for fred
.7 Sardis - T of Artemis across pronaos from s.e
82.14.8 Sardis - SE cor T of Artemis + N A.D Church
.9 Sardis - Temple to Acropolis from s.w.

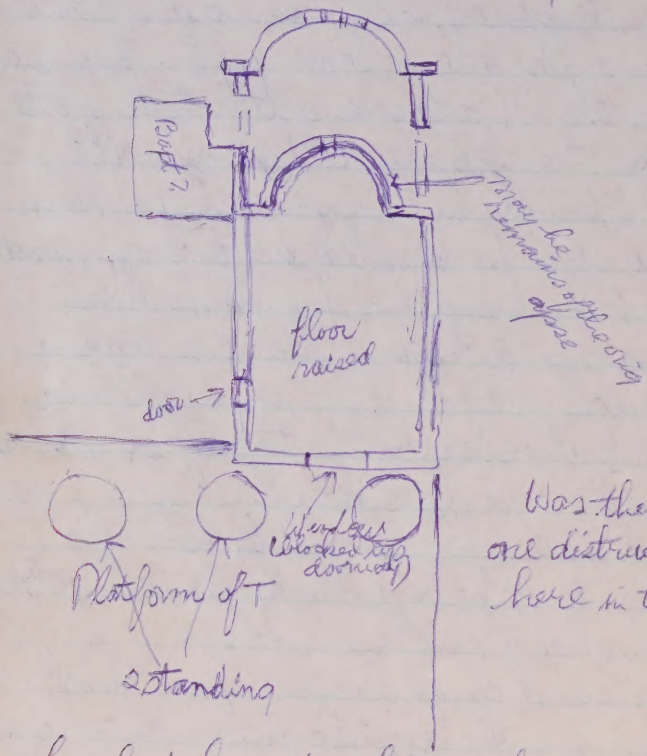

Was there at least one distruction stage here in the church

hourly to have breakfast in front of our room welcomed by the dogs. Izmir dirt traffic appalling so we just stopped for the museum. Visit to Sardis (very hot) was a big success & I enjoyed examining the little church with my new approach. long drive to Bergama & were very glad to find we could have a room & dinner.

May 13/82

P 82.14.10 Keseler - returning from Aigai
P 11 " Ahmet's daughters
P 12 " Ahmet's friends

Ed did the Asclepieion while Fred & I shopped & went to the museum for help in finding Mamurthale. No help forthcoming so it must wait till next year.

We then set off for Aigai (eating lunch on the way) and found the road to be considerably improved. Fred led the way almost to the site then he branched off and Ed & I went on to Aigai. The guard Ahmet spotted us and was so helpful - got us water from the spring, made sure we saw everything and made sure I did not fall. On the way back he had me ride the donkey which I enjoyed immensely. Then he invited us to tea at his home which was a lovely experience. His wife was so beautifully dressed & came in to the living-room (beautiful with carpets & cushions) to wish us bon voyage as did his two lovely looking little daughters. They agreed to my taking a couple of pictures in their delightful flowery courtyard (his wife would not pose) & rushed next door so a grandmother, a mother & a very very lovely maiden be in the picture too. It was very heart-warming. Fred a new road home which was terribly long then went to town for dinner. Tonight we all three sleep in one room which I'm sure will be fine.

May 14/82

82.14.13 Pergamon - looking northward
.14 " looking over theatre to Asclepieion & army camp
.15 " looking across the theatre to T of Dionysos

Too bad to leave Susan Bergama but it had to be. Fred to give Ed all possible chance to do Pergamon thoroughly he is such a hard working fellow! Fred & I cashed at the bank & then went to the acropolis too. Down to the village for lacmajun at noon followed by sweets from the "Zakaro". Lower parts of the city of anc. Pergamon after lunch, the museum & then off to Edremit. Our seaside place at Akjam was full but we found another motel where the simple rooms will be fine & the dinner was lovely. We ate looking at the sea & will listen to the sea all night. Waves are fairly big

May 15/82

82.14.16 - Our new motel beyond Akjam
.17 - Assos - looking w. across agora fr. rd & harbour
.18 - Assos - looking to Lesbos fr. road & harbour
.19 - " ancient harbour fr. rd to same
.20 - " view across harbour to Lesbos
.21 - " view up east line of city wall
.22 " view from inside east city gate
.23 " outside east city gate showing level of new excavations
.24 " looking down east line of city w. to across
.25 " View to harbour from s. edge of Akropolis
.26 " T. of Athena fr. nk. Lesbos beyond
.27 " Main east gate in city wall - Hill on top
.28 " In the distance coming from Chryse

The people at our new hotel gave us such a nice send-off with breakfast & a bouquet of roses for me.

Our visit to Assos was really great. It has always been a favourite site with me & today added further acquaintance with it. Drove down the harbour road first to the land below the theatre then on down to the harbour where there is now a motel & the army. Hill quite steep but Betsy made it up. We separated at the main gate, I'd to follow the walls & Fred & I to do the agora. Not much to see of the church in the gym but Fred took some details. The guard showed us around a good deal & then took us up to the town where we made our own way to the T of Athena on the top with a village boy to lead us. Examined the walls in main gate area & then had lunch.

Left then for Chryse to see the additional clearing of the temple platform which has taken place. How Betsy made it up & down that hill I will never know!

Decided to leave Ivory till tomorrow but had a peak at the horse, chariot, painted figs. on the tourist bldgs. after arranging to stay at the hotel on the highway. The people were most kindly Turks who prepared a wonderful dinner for us.

May 16/82

Our Turkish hosts were so kind when we left & insisted we stop for tea when the car was loaded. Their "good byes" are certainly to be remembered.

The rain was pouring down but the three of us walked around Troy because Ed had to see it. Uncomfortable to be so wet afterward but it was worth it. It rained & rained hard to the Dardanelles where we were hurried onto a very small ferry which however made a fast smooth crossing. Lunch at Kesan was quite good but there were a lot of Greeks present so we were re-introduced to their music & noise. More & more rain but by the time we finally reached Kavalla it was over & we are settled in a nice hotel.

May 17/82

82.14-29 – Kavalla from ferry to Thasos
.30 " " " " "
.31 Thasos " " from Kavalla
.32 " ~~Thas~~ anc. & mod.? Thasos mainland in background
.33 " IV/A.D. & relocated in VI agora basilica in n. corner
.34 " Members of the agora basilica

Got up early to catch the ferry for Thasos where we had a lovely day, following the circuit of the city walls, seeing the agora, the basilica & other city bits and generally enjoying the restful soft air of the island. Roses do extremely well there and I saw the biggest most beautiful ones I have ever seen. ~~It~~ The day was a good change of pace after so much driving – second night at Kavalla.

May 18/82

82.14.35 Kavalla (Neapolis) - Via Egnatia leading to Philipi.

.36 Amphipolis - view of hill site fr. n. (in loop of Strymon R.)

.37 Amphipolis lion s.e. of city. Tomb mon. likely of a Mac. noble generation after Alexander IV or early III B.C.

Seemed strange to be nearing the end of our trip - I know we are all going to be very sad when this is over no matter how tired we are. Got some veg near the harbour which Ed enjoys choosing - spinach, lettuce. Very interesting to spot the Via Egnatia leading to Philipi as we headed north. We stopped at one place to wash the veg. where a very nice Gk. man invited me to use the tap instead of the gushing pipe. Fred turned off to show us Amphipolis which Ed had not been able to find previously. A great deal of driving today. Crops looking wonderful in Macedonia but storm damaged in Thessaly. Found the Vale of Tempe more spectacular than I remembered.

The last part of the day was the best - new road about Thermopylae made the climb easy to drive. Between the top & Delphi the scenery was wonderful - craggy Gk. ridges, dark green slopes & soft valleys. Got a hotel in Delphi & got our last supper ready in our quite small room & I view southward to sea is lovely.

May 19/82

82.15.1 Delphi - Phaidriades cliffs
.2 " T of Apollo
.3 " from above the theatre
.4 " Marmaria - tholos from above

Early morning light on the mountain s. of our hotel room was lovely. As usual Ed was very cheerful as he came in for our last breakfast. Got a gift for Penelope after cashing at the bank and then went to the museum. The new exhibits from the U.S.B.C. finds are quite something but the crowds in the museum were quite a nuisance. Same thing on the site where they swarmed everywhere except the cavea of the theatre which is now fenced off. Ate our lunch near the Castalian spring & then did the Marmaria where Fred & I were whistled off the tholos where we were looking at the interior.

Drive to Athens was uneventful but not very happy making as we ploughed our way through the Athens traffic to the School. Had Ed to our last supper in our room, followed by a jolly chat. He feel he is a great young student & enjoyed his company so much. It is really sad such an enjoyable trip has come to an end.

May 22/82

82-15 ·5 Athens } compare these 2 to ones to here
·6 Sunion } on way to Kos
·7 Siros - coming along the coast to the town
S ·8 Siros - town
·9 Siros
·10 Mykonos
·11 "
S ·12 Mykonos - old fashioned caique
·13 " windmills
·14 " Spanish section Old buildings on same cove as windmills
·15 " narrow street + steps & stairways
·16 " Our hotel at S. Stephanos beach

Our alarm clock start again so we could get the ferry to Mykonos. It was a nice sunny ride & I captured pictures of everything I wanted. Got a room at S. Stephanos beach which is very pleasant then took the bus back to town where we roamed around a bit to see the quaint narrow streets with whitewashed houses, attractive restaurants near the harbour and lovely gifts + home-made things for sale. Made our own supper at the hotel + are settling down early.

May 23/82

82.15.17 Delos from approaching Caique
.18 Delos ~~Rheneia~~? on left
.19 " Maison de l'Hermes f.s.
.20 " " fr. rear
.22 " Outside stairway House of Masks
.22a H. of Masks priestyle FEW .22b H. of M. Dionysos Mos. FEW
.23 " Sev. rooms to dance from theatre
.24 " Theatre cistern
.25 " Well head
.21 " Oil press in House of Dionysos
.26 " Main street of theatre quarter

Hub took lunch in lower part of theatre quarter near the sea - 1st street along shore - middle block with 3 crosses, down, left

Made an early start again to be ready to take the first lift to town some could catch the caique to Delos. Lots of other people went too & it was a lovely smooth ride. Spent the day being shown around this very extensive place where there must have been enough so many buildings in antiquity. Houses extremely interesting and very well preserved. Were we ever glad to get back to some drinks at the little Pensia where we are spending the night. They made us a nice supper too & we are grateful to have a quiet private room to rest up in this evening.

May 24/82

82-15-27 Delos - caique type boat outside harbour
·28 " view over site & harbour from Kynthos Mt. summit
·29 " the lions
·30 " House on the Hill
S ·31 Mykonos - same caique at 12. taken as we came into harbour
·32 & 33 Mykonos - street scenes
·34 " lit up ferries outside harbour

We have had a thoroughly lovely day. Made our own breakfast at the Fourniros' & then had their coffee before setting off to climb Kynthos while it was still cool. The view from there was wonderful. Saw some rock of Delos & then it was time to get the caique back to Mykonos, where we had a cold drink before heading for the Kitsi Hotel where we are to have our lovely holiday night. Did quite a lot of roaming around the charming old narrow streets and I bought a belt, a shirt & a blouse which all look very nice indeed. We have just had a delicious dinner & came up to our room to find the harbour looking like fairyland with four ferries all lit up outside the harbour. We are having a very happy stay here; I just hope all of "ours" are happy too.

An 82.15.35 Mykonos - loaded donkey
.36 " churches
.37 " harbour

May 27/82

82.16 .1-7 taken from top of acropolis, .7 was from w end of acropolis

.1 Plaka
.2 Agora
.3 Parthenon in scaffolding
.4 Erechtheion & Propylaia in scaffolding
.5 Parthenon W. facade
.6 Agora
.7 Areopagus & Agora

82.16 .8 Areopagus taken from below ~~[illegible]~~ Mon. of Agrippa
.9 St. Paul's preach & Areopagus Kolonaki
82 .10 Basilica of St. Dionysius
.11 Hephaistion from S.W.
.12 Athens Present excavations in agora
82.16 .13 Athens Library of Hadrian - X church?
.13 was last picture taken on May 27

~~82.16a~~

May 30/82

82.16.14 Corinth - T of Apollo from west
.15 " Isthmus of Crinth. fr. top of Akrocorinth
An .16 " Goal on top of wall stretching across north revma
.16 " View of Old Corinth fr. n. side of Akro.
.18 & 19 " rt & then left stretches of walls as seen on w. side of Akrocorinth

Today was farewell to Athens!! We went to Communion at St. Paul's and enjoyed it as usual. We feel quite at home there now and look forward to coming back.

On our return to Loring Armex we finished our packing just as Ed Ritchie turned up offering to help carry things to the car. Having his smiling presence and thoughtfulness with us has come to feel so natural we really regard him as an adopted son, certainly as a young man of whom we are very fond & for whom we have great respect. It was very hard to say Goodbye to him before he saw us out of A S C S parking lot but I think there is the same feeling on both sides and we will hear from him in the future. Certainly being his guests (along with Judith) last night was the nicest send-off he could have given us - such a nice host and thoughtful at all times.

May 31/82

82.16 .20 Isthmus of Corinth - school outing near our motel
.21 Corinth, baptistry of Lechaion Basilika
.22 " View across baptistry area of above to the sea
.23 " View along length of above to east
.24 " View over tricongue & baptistry area to main part of Lechaion Bas.

B .25 Corinth - someone's garden
.26 " Lechaion rd from north as it enters the agora
.27 " Basilica n.e. of T. of Apollo
.28 " T. of Apollo, from e.
.29 " Christian chapel above bema
.30 " View from s.e. corner of agora which includes chapel, bema, T of Apollo, Roman basilica & end of Lechaion Road

It was a very good idea to spend last night at the Isthmus Motel. After checking in we went to the top of Akrocorinth for great views of scenery & walls. This a.m. we went first to see the group excavating at Corinth & then to the Lechaion Basilica. Took more pictures in the agora, including 2 churches & then had souvlaki & yoghurt for lunch. After reaching Patras we phoned Ron - everything seems to be in order & should be finished tomorrow. Long wait to get on the beautiful El Greco for Ancona but were off about midnight. This visit to Greece has ended on a dizzy height compared to some of the feelings I had at the beginning. I am really sorry it is over!!

June 1/82
82.16.31 Igoumenitsa - view of harbour & road as the El Greco pulled away after calling there.
We were up in time to enjoy seeing Igoumenitsa & then spent the rest of the day relaxing as we slid over the glassy Adriatic and getting letters written to Maise & Ed.

June 2/82
82.16.32 Ancona - Trajan's Arch
M .33 Ravenna - S. Apollinare in Classe: mosaics in half dome over apse
M 33a Ravenna - S. Apol. in classe Apse saints, & incrustation FEW
M .34 & 35" int. of S. Apollinare taken from main door
M .35a Ravenna - S Apoll in classe interior FEW
.36 Ravenna - exterior of S. Ap. in classe
.37 Mantua - statue of Vergil in his birthplace a suburb of Mantua.
M .35b Ravenna - S. Apoll. in classe Bull of Luke Book copy
Getting off the El Greco took ages this a.m. & then we ran into a traffic jam caused by a Fiat workers' strike. Eventually got away & mailed elsewhere. Then stopped at Ravenna where I had a nice visit at S. Apollinare in Classe & S. Apollinare Nuovo. Did a lot of driving today but around 8.00 p.m. we reached the Apps at Verona, showered, had a nice dinner & feel much better.

June 3/82

82.17.1 Aquileia - Campanile of the basilica
.2 " Basilica from N.W.
M .3 " Mosaic in a Roman house under an oratory
.4 Grado - the Baptistry & N. side of Basilica of S. Eufemia.

Cashed a travellers' cheque to start with - then we shopped for food, took the Autostrada past Vicenza, Padova & Venezia.

South of Udine we turned seaward to visit Aquileia, a Roman & Early X centre I did not know of previously & found very exciting. One of its attractions was the lovely roses in everyone's garden. There is quite a lot excavated of this important Roman frontier city and some fabc remains of early X period. Visited the Basilica (present church built by Poppo in) with the wonderful mosaic floor of the S. aula hall of Theodorus filling most of the floor. M Mosaics were really terific & it was lovely to be seeing early X remains in Italy again. There is so much more to see from IV & V A.D. than in Greece. Went next to Grado where their Baptistry & two early basilicas inspired wonder too. Obviously there is alot to study of E. X period down there. Hard to find the Agip in Udine but we made it with help from 2 policemen.

June 4/82

82.17.5 Aquileia - part of decumanus passing near the forum.

After leaving the Agyp we made another trip to Aquileia to do a bit of photography & see a bit more of the ancient city. Then we went to the Cripta degli Scavi where we were amazed & fascinated by the remains, especially the mosaics from the Roman house, the n. aula, the X basilica (removed when Popo basilica built?), substructure of campanile. See H's bk Aquileia
Visited the Palaeocristian museum also where the mosaics from 2 basilicas plus other X items (many with tiny drawings on) were fascinating. There is much more to see here another time.

Headed n. then beyond Udine & n.e. Friuli where the mts as we approached Tarvisio were magnificent (sandstone being worn away in the reumas?) No trouble getting into Austria and immediately we felt in a diff. world, geographically at least. Everywhere green of trees, mts (which grad. changed to ~~trees~~ hills as we found ourselves on the other side of the mt. range) fields of grain, hay drying in little cones. Houses, farms, towns looked neat & prosperous, nearly everyone was tall & fair. Found a gasthaus at Gleisdorf to spend the night where we have a lovely clean pretty room.

June 5/82

Before leaving Gleisdorf we took a turn around the town & found some chocs. to take to the Fedaks. Everyone we saw in Gleisdorf seemed friendly and happy & energetic even though we could not communicate. Same thing when we stopped for coffee at Fürstenfeld.

Alas things changed when we left Austria at Heiligenkreuz & entered Hungary at Rábafüzes. The barb wire fence, guards with gun in 2 turrets as you entered & left the frontier station area by means of a raised barrier, the long wait for the visa & return of passport & no one attempting to explain what was going on or make you feel welcome gave a bad & disquieting feeling. The feeling was not dispelled as we noticed how drab the little houses & towns were with almost no flowers, no attempt to make streets neat & cared-for & everyone looking grim & without much energy. Almost no places to stop for a drink as we drove endless

Fortunately our feelings changed quite a lot as we reached Budapest & in our bewilderment in finding our address, first someone directed us in French & then when we were almost there but still confused someone made a diagram for us. We drove right there & found Mr. & Mrs. Fedak very glad to see us & such a lovely welcome all ready to make us feel at home.

June 6/82

We are being shown a great deal of Budapest. Tibor arrived & took us & his father to the National Historical Museum where we spent the whole a.m. studying their splendid exhibits of remains from their entire history. It is a superb teaching museum. Dr. Fedak left us part way through & walked home. Tibor took us for a drink at the old, wood-panelled "Apostles" restaurant with lots of atmosphere, before we went home for lunch. Mrs. Fedak had a very tasty, substantial lunch ready complete with chocolate iced torte. A siesta was welcome & then we went to the Castle Museum where there was a special exhibition of the silver work done by a famous Hungarian artist. There were alot of exhibits in the Castle Museum & outside we had a lovely view from the ramparts over the river from near the Matyas statue & gate with the eagle, emblem of Hungary. Went to a coffee house & then home.

Christina & Istvan came over to see us & we had a lovely chat with them over strawberries & ~~ice cream~~ cherries.

June 7/82

Tibor came again at 9:30 a.m. & we went first to the Gellert Hill & the Citadella and looked out over the river above end of the Elizabeth bridge (further so than our vantage point yesterday. Went to outer Castle area & saw the Hilton & some of the old houses in the Castle area & Matyias Church & in its museum. Bought a ring for Mary after walking along a lovely shaded walkway overlooking areas below. Drove next to Margit Sland, a beautiful very large island in the Danube where there are huge lawns & trees & the most beautiful rose beds imaginable. Tibor then took us home for lunch which he stayed for too - another of Mrs. Fedok's Hungarian specialties - a stuffed pepper & tomato sauce meat dish.

After a welcome siesta Fred & I went with Mr & Mrs. Fedok on the subway downtown to do our shopping. Visited several shops & got a lovely blouse for Elizabeth, one for me & a wallet for Mike.

June 8/82

Mrs. Tedak very kindly collected our washing & insisted on doing it for us.

Tibor arrived c. 8:30 a.m. & took us on a full day of sightseeing. Started up the Danube after crossing it & went first to Visograd where we saw first Matias's palace (could not go to fort above). Went on to the Church at Esztergom (largest in area in Hungary) and seat of the Cardinal Archbishop of Hungary. Porch is patterned after Pantheon. Built in 2nd ½ of XIX C.) There are Russian military camps nearby. Czechoslovakia is across river at this point. Bridge not repaired since War II. Also visited Treasury of Cathedral which was very impressive. Then went to Museum of Painting assembled by the Cardinals, especially Lab W.W.I. This was really amazing especially the large no. of late XI on - XIII items.

Stopped back down Danube & not long before Visograd drove about 8 km. through forest into the hills to restaurant in State Park for a lovely quiet lunch which included venison. Returned to highway & drove to swimming pool at Visograd - a lovely large one where we had a great swim in 27°C or 80°F. water.

Drove through all of the State farm

where the trees & hillsides are beautiful, and stopped to see the fascinating Pioneer Village (buildings now open were brought from n.e. Hungary after a severe flood had ruined the area.

Went on into Szentendre where we visited 2 art exhibitions - first the fascinating huge collection of pottery sculpture, pictures etc of Horacs Margit (her pieces were enchanting & frequently very original & thought provoking renderings of a subject) - second, the collection of paintings of the modern artist Czobel ? Took a little walk around the town to see the charming houses & the view of the Danube and then drove back toward Budapest and Tibor's home on the n-w. outskirts.

We had a wonderful visit with them. Their two children are so interesting and we had such a good time chatting over a good dinner. Their efforts to learn English have been a real inspiration to me. Took a taxi home & found Mr. Huecke was phoning to give us directions for the road to Munich.

June 9/82
82.17-6 Budapest - Dr. + Mrs. Fedak

It was very sad indeed to say Goodbye to Dr. + Mrs. Fedak (Janos + Anni) who have given us a wonderful welcome + tremendous hospit. and certainly demonstrated that speaking the same language is not the only way to communicate. They hated to say Goodbye too!

There then followed a terribly long day of autobahn driving with quantities of trucks to pass or pass us. Only one hour needed to pass the Hungarian border this time + no trouble at all crossing into Germany where there seemed to be no border at all. After eleven hours we reached the Huecke's where I felt as ill from all the driving it was hard to be very bright! Ron's telegram said "Transaction Completed"!!

June 10/82 82.17-7 Munich - countryside outside city

Fred + Hans went to the airport to arrange for our trips to Berlin while I had a nice relaxing a.m. in the garden looking after the mail. Had a nice snooze in the afternoon + then the Huecke took us out to supper in a village nearby. Very nice to see some more of the countryside but I was very upset when the conversation disclosed the fact Fred might be expected to be Grad. Sec. + Assoc. Chairman again. It was a real bomb shell + would mean a terrible set-back to his research + our team plans!

June 11/82

Roman Hall XI

Room of Eirene

Bust of Homer

Apollo from Tenea

Statue of young man 540/530

Piece of Erech. frieze

Sleeping Faun

Young Boy 300 B.C.

Kneeling Boy 410 B.C. Kopie

Aphrodite 300/290 B.C. Room V

Head of Athlete 360/50 B.C. Kopie

Athena Promachos 430/20 B.C. Kopie

Eirene 370 B.C. Kopie

Sw. Grave Stelai 400-380 B.C.

~~Other~~

Aegina Ped. figs 6 heads

Statue of Alexander 338-36 B.C. Kopie

Roman portraits

2 of children

82.17-8 Munich- Glyptothek Museum

Today we went to the Glyptothek museum which is wonderful. Guide & arrangements couldn't be better. Stayed for lunch & did it thoroughly. On the plane to West Berlin Fred said he intends to communicate the fact he is not going to administrate in the dept. again. Sounds more hopeful so let's hope. Mr. Peschlow met us at the airport & took us to our Pensione which is run by a nice motherly soul much like Mamie Jones.

June 12/82

82-1 ·1 Model of Miletus in Pergamon museum
·2 Centre part of Market Gate in above
·3 Model of Miletus fr. other direction
·4 Model of Pergamon in Perg. Mus.
·5 Attalus in Cellar room
·6 Perg. altar - n. wing & n. frieze of altar
·7. Leto & hounds - l. end of east frieze
·8. Zeus slab fr. rt part of " "
·9 Athena slab fr. rt end of " "
M ·10 Perg. Mus. - floor mosaic fr. House of Miletus
·11 West Berlin - remains of a church
N.B. Fred took over this film in Munich & finish

Pergamon Museum
long street (Procession street) of Babylon
next hall had huge high walls of a gateway - sim.
blue background with animals of zoo - birds
all in glazed tiles - very impressive
Excellent model of Babylon
shaded poz. of this enormous
complex gateway at end of Procession Street

Next Hall had incredible architectural pieces
Market Gate from Miletus
2 cols & entab. from Baalbek
Trap. cap. from Pergamon
Reconst. of corn. Corinth. cap. & entab. from above &
other frag. fr. done
Reconstr. of corn. Ionic cap & entab. from
Caracalla T in Pergamon.

Hah took picture of shaped piece at l. end of Market Gate which had inscrip re Justinian T + 2 peacocks + dove in lower l. corn

After lunch

× Aufbau der Eingangshalle
× Propylaia of Athena Sanc. at Pergamon
× Aufbau der rechten Ecksäule mit Gebälk und Gebälk von der Vorhalle des Rathauses von Milet
× Aufbau eines Säulenpaares mit Gebälk vom Tempel der Artemis Leukophryene aus Magnesia am Mäander
× Orig. cap. from Pteron of above
× Complete section of entab. (includ frize of figs.) of Artemis T. of Magnesia
Parts of 4 figs. fr. Artemis Altar fr. Magnesia
2 cols + entab. fr. Athena T, Pergamon
× Aufbau der Westseite des Zeus-Sosipolis-Tempels fr. Magnesia ~~am M~~ Marktpl.
× Entabl. fr. Athena T at Priene
× Aufbau eines Saulenpaares mit Gebalk vom Tempel der Athena Polias, Priene
× Original capital pt. col. from above
Eine Ionische und zwei dorische Säulen von der heiligen Halle von Priene
× Aufbau der Südwestecke des Rathauses von Milet mit Ansatz des Südgiebels
Orig. pieces ~~to right~~ fr. Hallenbrüstung of Athena Heiligtums Pergam. & rest of Aufbau of Eingangshalle of 1st cent

Our day in West & East Berlin turned out extremely well. Took a cab first to American Express to change money into W. Germ. marks. There we met some people who had just been to the Pergamon Museum in E. Berlin so they gave us their subway map and explained how simple it was to get on the subway outside, go the right way on the subway & get out at Friedrichstraze, the one subway stop in E. Berlin. So we went through the border crossing formalities there & had no complaints - we were treated very courteously & saw no regrettable incidents. However we may well have been seeing the best face which is presented to foreign visitors. Outside however the effects of the ~~out~~ whole system hit us - almost dead silence & you soon started to speak in hushed tones too. The Museum was a tremendous collection of architectural pieces from major sites on my list shown.

Got back to W. Berlin OK & had supper then taxi to our pensione before going to the garden party (roast suckling pig) given by Dr. Buchner at the Germ. Archaeol. Institute. Somehow his welcome to me as well as Fred was what I needed & appreciated. The tour of the (her) garden by Mrs. Basche was a lovely climax before we went back to the pensione

June 13/82
D.9 a dud
82.17.10 Munich - ~~between~~ Propylaea at back of the Königs-Platz

Were up early at our pensione to get the flight back to Munich. Had a rest & then went to the museum below.

Museum visited today was the Antikensammlungen to the left as you enter the Königs-Platz. The vase collection was marvelous beyond description & the guide book was first rate giving instruction in the dev. of Gk vase painting as it described the material of each room & singled out particular items. This collection took up the entire main floor. The floor below had gold jewellry of unimagineable quantity & beauty. It was fabulous. Many other wonderful groups of objects such as Hellenistic figurines from Boeotia. Upper floor had urns from Perugia, bronzes, paintings of sites before excavation & a few other things.

Hans & Stephan then took us home for supper at which the kids joined us. Then Hans & Susan took us on a tour of Munich which included the cathedral, public squares and ended at the Hofbräuhaus - where the idea was to drink as much beer as possible and sample German food - run by city govt. There was a very good band playing familiar pieces which made the best contribution to the feeling of jollity in my view.

June 14/82

82-17-11 N.W. of Munich - country landscape
·12 Ulm - streetscene
·13 Ulm - the Muenster (ded. to S. Michael?

These 3 likely no good because film setting not changed from slow film - same for preceding slide on June 13

This was the a.m. the car was to be serviced so Fred & Hans looked after that while I packed up. Susan packed us a lunch & also had a noon meal ready for us to eat before we left. They have looked after us so very well, anticipated all our needs, and shown us around as well to several interesting places. Days led us to the autobahn out of Munich which took us past Augsburg, Ulm, Stuttgart, Karlsruhe after which we went up to Bruchsal to the Goldenes Lamm a lovely family hotel for the night. We did have a lovely stop at Ulm to see the Cathedrale & the picturesque town square. Germany is beautiful like Austria with neat towns & orderly farms

June 15/82

82.17.14&15 Trier - Porta Nigra

.16 Trier - View of one of the Squares

.17 Trier - Roman Civil basilica (one aisled) converted to a church

.18 Trier - interior of above restored as Church of our Saviour in 1956. The first Church of our Saviour consecrated in 1856 was destroyed by incendiary bombs in 1944.

After leaving Bruchsal we headed n. but bypassed Mannheim & Heidelberg by going past Ludwigshafen, north a bit, on No 6 E12 past Kaiserslautern, then on 62 to Trier where we spent considerable time seeing the Porta Nigra, the Basilica, the Thermes, the Museum & the very attractive town square. Headed toward the French border then along the Moselle where we saw miles of the famous vineyards. Crossed the border at Perl - Frisch - les - Bains where there were no problems but no wechsel either. Eventually got supper at a service centre on the autoroute & later in Verdun found the Pergola ~~restaurant~~ hotel where we have a fine big room, though the bldg. is old, for a good night's sleep.

June 16/82

82-17-19 n.w. of Suippe ca. 20 km east of Rheims
- French War Cemetery (6000 tombs - see Guide Bleu p 138?)
'20 Rheims - facade of Notre Dame Cathedral
'21 Laon - n. side of Notre Dame Cath.
'22+23" facade of above
'24 Laon - view to n. over the countryside
'25 Crépey-en-Valois (e. of Senlis) church facade outer face - all that remains of the church.

Probably made our last hotel breakfast as we prepared to leave the Pergola Hotel at Verdun. Both here & at the groc. store across the street the courteous crisp manner of speaking by the French very evident and pleasant to hear.

Soon arrived at Rheims (in a drizzle) where I had a second chance to see this wonderful bldg. Best view of all was from behind choir right down whole length to the two rose windows at front of the facade. Lunch soon after at a highway P & then a very nice visit at Notre Dame in Laon - the simple early type of Gothic church.

Took the fastest route from here into Paris & to my great astonishment got on & off the periphérique at the right places, onto Jean Jaures and without too many mistakes to our hotel the Navarin. Very nice to have it and it really is a wonderful feeling to realize we have accomplished so much since Feb. 1 & in 16000 km. without serious mishaps.

June 17/82

First thing we did after our French breakfast was to walk to the Gare du Nord to buy our train & ferry tickets to England. Decided to go Dieppe to Newhaven which means leaving from the St. Lazare station. Going downstairs to look for a W.C. ran into a group of youths chasing another chap whom they sprayed with something (mace?) which made the air unbreathable. Rather a nasty experience, so had a coffee & apple pie snack to restore our nerves. Went back to the hotel to feed the mitre where we have been very lucky in being able to leave Betsy. Made a trip to the Isle de France to buy Jon's birthday book & ate lunch before returning to feed the mitre. Napped & slept & a last feeding. Tried a new place for ~~lunch~~ dinner which was really poor - more of a bar where a waitress was giving a great harangue.

June 18/82

F 82.17-26 Paris - The Louvre
-27 Paris - Ile de la Cité from n.w. Palais de Justice
-28 Paris - Hôtel de Ville from w

Finished arranging our luggage so we could take the 3 suitcases & big shoulder pack to St. Lazare station to check them on tomorrow's train. Once more I acted as navigator through Paris streets & we found a place to park. Pretty difficult handling the luggage from there but we did manage & left it safely checked before we found our way to Renault on Jean Jaurès to turn in Betsy. Procedure was very simple but we had quite a feeling of nostalgia as we said Goodbye to her. Ate our lunch outside the Louvre then had a short visit in it. I took myself over to the Isle to see the Saint Chappel & then met Bob in front of Notre Dame. Got the letter to Robert Welsh & some cards mailed in the Hôtel de Ville & then had a lovely snack across the street. Found a really nice place near our hotel the Navarin for our last dinner in France.

June 19/82

82·17-29 DIEPPE
·30 Dieppe
·31 Dieppe - street alongside our ferry
·32 Dieppe - the harbour as ferry left
·33 Dieppe - breakwater + beaches from ferry
·34 Dieppe - the beaches (now a park)
·35 A Newhaven + the White Cliffs
·36 A " " " "

Fred's 60th birthday!! We had a very nice day travelling from Paris to London. Nice send-off from the Hotel Navarin with invitations to come back. Taxi to St. Lazare station + were in good time to board the very nice train. Had a very nice pizza lunch as we rolled along past Rouen through the rolling terrain with its many cows. Seemed to have a lot of luggage still to carry with us but got onto the ferry all right at Dieppe. It was fascinating to see this town with its interesting narrow bldgs. of diff. colours + detail (Paris ones seem to be all the same) along the narrow streets. Got a picture of the beaches + pondered their historical significance (and now a park). Crossing was a bit rough. Very pleasant to land at Newhaven + go by train through "England's green + pleasant land". Taxi to our B&B at Gower St - rather a small room but too tired to think about it.

June 20/82
82.17.37 A London Pt. St. Pancras station.

It was lovely to get a real English breakfast again but we decided to move from this room which is too small, too noisy & too far from the W.C. First of all we went to Euston St. & then St. Pancras to get our train tickets for St. Albans tomorrow, then found a nice hotel which gives breakfast even closer to the B.M. & decided we would treat ourselves to its greater comfort & space on our return from York. Had to study our luggage situation carefully because there may be a Br. Rail strike the day we return from York. So decided we would have to return from York by coach, bought the tickets & then stowed our extra luggage with them. Felt very relieved to have all our problems settled so enjoyed supper at the "Colonel's". Have decided London's streets much more interesting than those of Paris because they have much greater variety in colour, design, & height & anything else you can think of.

June 21/82

Were first at the table for breakfast so we could leave our B&B at Gower St. early to go by taxi to St. Pancras Station to get an early fast train to St. Albans. Taxi to ~~Arthur~~ Godfrey Davis to pick up our rented car. Got onto the main highway for the north M1 quite easily but the driving for the first while was quite nerve wracking between driving on the left side of the road, the roundabouts & other unfamiliar aspects. However we made a side trip through which we thought beautiful reached York about 7.30 p.m. with Mary's good map to help us at the last & on landing at our B. & B. rushed out for some supper.

Afterwards Mary, Penelope and Jon all gathered in our room & we had a great old chat. Those three had just returned from a lovely trip in Scotland which included Skye & Iona. Mary had gone by a very cold train to meet them at Inverness after J. & P. had returned from the Orkneys. Mary was very bubbly - Pen. not quite so much so.

June 22/82
82-18-1 F York - Jon, Fred + Penelope outside our B+B
GM

Very nice to have breakfast with Jon + Penelope at our B+B - "Greystones". Yesterday's rain continued but anyway J. + P. Fred + I went for a walk after J. + P. had shown us all their clothing + wool purchases + packed up. Jon certainly knows his way around York + took us to St. Williams College (where poorer priests lived) - very interesting wooden ceiling construction + other old items - had a nice coffee stop there too. Next went to Holy Trinity Church which looked really old - pews, uneven floor etc - Saw what remains of a XII Norman Church. Then met Mary at Heys where we all had a very nice lunch + visit. Said "Goodbye" to Jon + Penelope + then drove with Mary out to the country to visit Beningbrough Hall - a lovely old English home (also of paintings on loan there at present) with a delightful commentary to explain how some aspects of running the house. James + his parents were there too + afterwards we were invited to the little house they have rented in another town where Mary + James prepared us a lovely supper.

June 23/82
82.18-2B Country home in Stirling region

Mary joined us this a.m. for our trip to Scotland and did the navigating as we left York by Hw. 59 & got onto Hwy 1 for the north, bypassed Newcastle, took 696 to the border of Scotland & then 68 & 7 to Edinburgh which we bypassed. Proceeded next by 9 & M 60 to Stirling & beyond to the region of Dunblane & Doune where Mary knew of a very nice B. & B. with a very welcoming Mrs. Bennet with a very Scotch voice. Found a nice hotel with pub nearby where we were just in time to have supper.

This was a day full of English countryside, then Scottish hills with lots of sheep, Scottish towns of rather severe stone constructed houses & always narrow winding roads & beautiful flowers (quantities of roses) in everyone's garden.

ghwp June 24/82

82.18-4A Jarrow - St Paul's - Anglo S. 681 is rd ½
.5A Durham - view from our B+B

82.18-3A Jarrow - Anglo-Saxon church of 681
now the chancel + sanc. of present church

Hurried through our breakfast so we would be in time (9.30 a.m.) for the pre-arranged visit with the Stirling-Aids. We were very near their village of Plumbland + the map showing road to the house Kippenross was very helpful. The fact it was our lady Margaret Stirling-Aird was puzzling until Peter Stirling-Aird explained (after greeting us very warmly) that she was his second wife, the daughter of the Earl of Glasgow. They were both most kindly + gracious during our visit + Peter has quite a sense of humour. Their home (belonged to Peter's first wife Penelope Stirling?) was a beautiful country place and we had a delightful relaxing visit talking about relatives in common + looking at pictures. Peter has the famous picture of Arme Scarfe! (Mrs. William Suttaby). Left c. 11.30 a.m. + retraced our route except for taking B6 s.e. of Edinburgh as far as Newcastle which we shorted in order to see the very old Saxon church at Jarrow (St. Paul's) built in 681 - a real experience. Drove as far as Durham for the night where we have a poorer class B + B up very narrow stairs. The cathedral looks splendid + we saw a bit of the town on our way to supper.

(Stopped at Jedburgh Abbey + bought postcards as well)

Fri June 25/82

82-18-6A Durham - cath. from s
·7A " cath. from across river
·8A Whitby - approaching

82-18-9A Whitby - up coast
A·10 " approach from seaside
A·11 & 12 " looking up nave
A·13 Whitby - across transept
A·14 " across nave & transept

Spent the a.m. visiting at & studying Durham Cathedral which we found fascinating - see booklets which we used to identify each part. It is built incredibly close to the river - no wonder it was in danger of sliding in - other wise position superb aesthetically & strategically. Bought some pastries for lunch & then headed back to our car outside the B & B. to find our gas had been siphoned! left the (M) soon after Durham & wiggled our way by 689 & 171 over to Whitby on the coast to see the ruined abby. View from nearby over the old ~~church~~ graveyard to the town beyond & the waves on the beach below was quite awe inspiring. So was the abby whose ruins gave you a wonderful chance to really see the individual elements of a Gothic structure. I really felt spellbound here. This was St. Hilda's Abby.

Afterwards drove across the moors (which alas were hidden by thick fog) through Pickering & Malton into York.

This was the evening Mary was taking us James to a Mediaeval Evening which had lovely music played on ancient instruments (copies), costumes, food & suitable refreshments. Seemed too bad to be saying "Goodbye" to James.

Sat. June 26/82
82.18-15A York - Stonegate St (?)
+16A Fountains Abbey - approaching
:17A " looking down nave
:18A " " " Mary + Fred

This a.m. was devoted to shopping and after a great deal of effort we got a shirt for Dirk & a 3 piece suit for me. I love to visit the lovely fascinating shops & streets in York & I do wish there were more time for it.

More pastries for lunch as we set off for Fountains Abby with Mary navigating. This was a very large abby complex originally with a great variety of bldgs. The location in a lovely green glade with planned gardens etc. nearby was very lovely but I did not find the ruined ~~church~~ abby as attractive as Whitby. Nice supper of chili at Mary's in the evening.

82.18-19A CASTLE HOWARD across front lawn lake
:20A " " backlawn
:21A " " west end
:22A " " from across lake

Sun. June 27/82

Met Mary at the Minster where we 3 found the Ordination Service for 1 deaconess & several deacons & priests a great inspiration & joy. Lunch in our room & then we showed off to see Castle Howard in the country where the family still occupy part of their country mansion & part is open to the public. Didn't think it as attractive as Sandringham - too ornate & many of the fabrics quite dilapidated - but it was impressive & they had a lovely big rose garden. Mary's sponsors, the Carltons, had us to dinner at their home which was very nice - children very interesting with their Yorkshire accents

Mon. June 28/82

82-18 ·23A York - river Ouse
·24A York - looking toward Minster
·25A " Ruins of
·26A " South transept of Minster
·27 " Mary + Joan outside 3 Bleachfield given to Mary
FGM

Drove out to Mary's, so we could leave our luggage there before we returned the car to Godfrey Davis in town. Remainder of the a.m. was for the "Vikings in York" show which is a splendid exhibition on at present. It was splendidly put together, with lots of material exhibited and splendid historical narrating - am beginning to feel I understand English history a little better. Mr. Carlton picked us up near the Minster + took all 3 of us to the Rotary luncheon where Mary was to give one of her speeches on Canada. It was the first time we had heard her; our thrill was very real at seeing her selection of pictures of our country + hearing how well she explained what being a Canadian means. Mr. Carlton took us back to Mary's where we had a chance to see her campus, have tea + then taxi in to our coach for London. We certainly hated to leave Mary standing there in the rain in her fascinating town which we have not seen enough of, but it seems we must always go on to the next stage of life. Very late getting to our Russell Hotel in London as we were stopped twice by police looking for the Yorkshire murderer + our bus had to be replaced by a new one as steering was faulty

Tues. June 29/82
82.18-28A London - Nelson's Mon. in Trafalgar Square
.29A " " Q-Vict. Mon. in front of Buckingham Palace
.30 & 31 "AA "Changing the Guard" outside " "
~~.32~~ " " ~~no 2 AMEN CORNER~~

Slept as late as we could, then went down to the quite large dining-room for breakfast. Phoned Mary then walked to Victoria Station. It was lovely to walk along some of London's famous streets, particularly around Trafalgar square, under Admiralty Arch, up the Mall stopping to see some of the gardens in St. James Park. Realizing something was about to happen at Buckingham Palace we hustled over to a good position where I got a wonderful view as the Guards left the palace grounds after "Changing the Guard" Continued on our way to Victoria where we retrieved our luggage, returned to the hotel & had a good rest.

82.18-32A London - No 2 AMEN CORNER
-33A " St Mary le Bow - plaque on front
-34A " Inside Amen Court

Wed. June 30/82

Today I went to St. Mary le Bow alone to set in motion enquiries about the Langtons, Pattisons & Suttaltys via the archivist who told me alot about the church & its crypt below. Heard the Bow Bells ring, visited St. Paul's then went back to Amen Corner to take a last picture inside the Court. I certainly wondered about my relatives, their place of business, the W War II and alot of things as I poked about

Tours. July 1/82

Fred & I walked miles today to find out what we could about the Suttaby publishing business. Took the underground to the St. Catherine's House near Somerset House. Were directed to the Registry of Companies at 51 City Rd so we walked to St. Paul's next where we got slides & had lunch. Then walked again at City Rd. found they kept only recent records so we had to have a long tube ride to the Public Records Office near Kew Gardens. It seems the Co. went out of operation in 1890 so that was that but no info pertaining to the years ~~before~~ before Francis Arthur owned it alone. See notes taken during visit. In the evening we had millions of laughs at the play "No Sex Please, We're British"

July 2/82

Today nap for the BUM after restoring our finances. Saw the Inscription & Architecture Rooms, had lunch there then got a temporary library card & was introduced to the rather overwhelming Reading Room. Had a good time with Jochmans on Iacoma & Cockerell on Bassal. Chinese meal tonight - we seem to be trying them all!!

Tues. June 29/82
82.18
July 3/82

Most of the day at the BUM today - Cockerell before & after lunch and then I really got immersed in J. I Wood's account of his excavations at Ephesus. What an exciting story! lovely Italian dinner tonight.

July 4/82
We went to the R.C. Westminster Cathedral today expecting a Latin Mass. Instead it was an induction service for deacons - very interesting to compare it with the induction at York last week esp. the emphasis on celibacy. Last visit to the BUM, took my last three pictures and had a fast lovely chat with Mary who had sent us a splendid letter, complete with wrenly, to the hotel. tomorrow we fly home!!

82.18-35A London - Russel Square ~~Park~~
-36A " Hotel Russel on Russel Square
-37A " Victoria Insurance offices on Southampton Row showing Classical influences

Travel Observations & Directives from J.E.W.

1982 travels further confirmed differences between F.E.W & J.E.W as travellers and researchers

eg. ① F.E.W. dislikes Athens so much he wants to get away from it as much as possible - J.E.W wants to spend time there for various reasons.

② F.E.W's inclination is to drive to & explore new territory all the time if possible - feel very stay

③ Concentrating so fully on the above likely to make F.E.W. stay within very confined planning limits re food, social contacts, non-scheduled outings i.e. variety along the way not important

④ Since F.E.W. has planned numerous trips along these lines and carried out the majority of them alone, there is strong tendency for him to still make all the decisions - team planning not yet well developed.

Therefore the following is advisable:-

① Pay close attention to suggestions made by F.E.W. so travel itineraries will be jointly planned & reasonable in length.

② It has been agreed that half time in Athens, half time away is fair. If F.E.W. wants more it should be without J.E.W., & in any case it is a good idea if occasionally F.E.W. does travel alone & so can do everything his way.

③ J.E.W. wants time in Athens to use the

library, improve her Greek, know the city, have social contacts.

④ Going separate ways part of the time good for J. E. W.'s independence + feeling of accomplishment + confidence. It does not come if she is always in his shadow. If long stretches together are unavoidable more assertiveness is vital.

Don't try to carry so much luggage with us another time. We had far too much weight to handle by ourselves in '82. Some belongings must move separately from us somehow. Making visiting excursions away from home base (Athens?) shorter would be one way of assuring that there was less luggage that had to travel with us

should then be replanned in order to get back on schedule eg by eliminating stops along the way or shortening time in Rome.

Directives for Future Trips to Europe

- J.E.W.

Before leaving Canada

(a) Decide no. of days between car pick-up & first major Graeco-Roman destination (e.g. Rome, Naples, Ancona or Brindisi for Adriatic crossing)

(b) Multiply no. of days by 350 kms.

(c) The resulting fig. should be maximum no of kms. travelled between car-pick & major destination.

(d) Plan itinerary to first destination within this overall limit, and each day within the daily limit of 350 kms. NB If using expressways 400 kms. would be feasible provided that a 2-2½ hr. visit to some site off the highway came part way through the day, or if allowance was made for a 1 hr. lunch stop + 2 half hour breaks. However the daily average & grand total of kms. should remain within the limits stated above.

(e) Maximum driving time on any one day should not exceed 5 hrs. on express-

ways or 6 hrs. on non-expressway, & should end before dark in winter & no later than seven p.m. in summer.

(f) Consequently itineraries that include 4-5 hrs. of visiting would have to be planned with a sharply reduced travel distance — probably not more than 150-225 kms depending on type of rd. Total elapsed time for the day (visit + lunch + driving including breaks) should not exceed nine hours, and should terminate in fall & winter before dusk. The nine hrs. means getting into the car after ~~one~~ the night's stop to getting out at the next ~~one~~ stop.

(g) Advance reservations, eg at Agra, should be made according to the above limits of distance & total daily elapsed time. If travel experience before the first advance reservation involves an excessive drive to the reservation point during that particular day (i.e. a total elapsed time of ten hrs, or more than 6 hrs. actual driving time on express way & 7 hrs on non-expressway), we should stop sooner than the reservation point & phone ahead to cancel reservation. The remainder of the itinerary to the major destination

Items left in Apotheke at Loring Hall

J.E.W. Clothing:-
Wine pant suit, blouse, tunic
Old blue denim mud pants & l.s. blue shirt
Navy l.s. orlon turtle neck
Old Brown & white jumper & l.s. brown turtle neck
Two old flannel night gowns
M.A.'s old rust coloured mohair sweater
Brown sweater made by Maise
Scarf & hat from Hule
2 pairs warm socks
Old blue & black leotards
Warm plastic & fuzzy mitts
1 Hot water bottle
1 summer pyjamas

Akurgal
Πρωϊνή ψυχή
Loeb Pausanias Vol. II
Thriller by Γιάννη Μαρή
Emile et les détectives
Envelopes (ca. 12)

Empty Gas bottle
Old Sleeping bag

J. Travlos & A. Frantz - Hesperia 69 or 70

Vanderpool - Archaeology 50's

Meritt - four seals of leading VI eccles. officials of Athens are from the agora - first church in Athens must be in Agora - no church in Athens till VI

Dates of outings in York (3) 25 Mad Engr.
26 concert
3 days for York's Gardens
Dinner

9 days for Sterling - extending our time away from York by one day & night - reply to Mary from Peter Sterling - Aird

(4)

Mother's Day parcel (1)
Other parcel (2)

3-10 York time

Be sure to answer Doug's letter appreciates change but can't take it up

Trip to Scotland - Delgaty Castle - Inverness

England is 00-44

York 10:0-00-44-904-412-022

Thompson - 7237 1443

Mr. Kuzmich 0-001-416-222-1148

telegram to Ron
as a demand note as attorney in fact
35000 to be used ~~to hold~~ to pay his debts
phone bank
phone Doug. buying property
& app. Com. procedure

Ron Leitch 0-001-416-225-1123

Kuzmich back Tues.
Home July 5

Can be reached from 11 a.m. Tues.

Demand note to start 35000
Cert. of Dep. to be cashed ~~at~~ end of May
7870950 & used to reduce note
Arrangements re balance to
be made by us on return

Francia nyelvű
utasforgalmi tájékoztató

Information

Soyez le (la) bienvenu(e)!

Nous vous souhaitons un bon et agréable séjour.

Pour vous faciliter de quitter le pays, voilà, brièvement, les plus importantes informations sur les règlements douaniers et sur les restriction de devises.

Voyage de sortie

En règle générale, l'exportation des objets est soumise à une autorisation spéciale; toutefois, les marchandises et objets de valeur suivants peuvent être réexportés sans autorisation:

— Objets destinés à l'usage personnel

Vos objets destinés à votre usage personnel et vos objets de valeur que vous avez introduits en Hongrie en franchise peuvent être, bien sûr, réexportés sans en demander permission. Vous pouvez également avoir des denrées alimentaires à consommer en l'état pendant le voyage, répondant au besoin personnel par jour, mais au maximum en une quantité suffisant pour 3 jours. Cette quantité ne doit cependant contenir qu'un kg d'espèces de viandes (un demi kg par espèces, au maximum). 500 cigarettes ou 50 cigares ou 500 grammes de tabac ainsi que 5 litres de vin et 2 litres d'autres spiritueux peuvent être sortis du pays par les voyageurs ayant, bien sûr, plus de 16 ans.

Les personnes étrangères séjournant en Hongrie moins de 24 heures n'ont pas le droit de sortir des denrées alimentaires achetées en Hongrie, à l'exception de celles destinées à consommer en l'état et ayant une valeur moins de 100,— Forints. Les personnes voyageant en voiture ne peuvent sortir de l'essence que dans le „tank" incorporé de la voiture. Il est interdit d'exporter de l'essence dans des bidons ou dans des „tanks" supplémentaires.

— Objets achetés ou reçus en cadeau

Il est permis d'exporter des objets achetés ou reçus en cadeau en Hongrie représentant un souvenir spécialement hongrois (objets de

l'art folklorique, par exemple) dont la valeur globale ne dépasse pas 3000,— Forints. Dans cette limite-valeur, vous pouvez avoir un ou plusieurs cadeaux dont la valeur globale ne dépasse pas 1000,— Forints n'ayant pas de caractère spécialement hongrois (cadeaux communs), à l'exception des marchandises suivantes: de l'or, du platine, de l'argent et leurs produits dérivés, objets quelconques en quantité „commerciale", objets d'art de valeur historique, des timbres-postes, des médicaments ainsi que du salami, des saucisses, de la viande crue, de la viande fumée, du lard fumé, du lard gras, de la graisse, de l'huile alimentaire, du sucre, de la farine, du café, du cacao, du paprika moulu, du poivre en grains ou moulu, des tapis et des chaussures d'enfants (pointure: jusqu'à 38 chez les garçons, et jusqu'à 34 chez les jeunes filles), les produits à laver et à rincer.

Dans le cas d'une seule marchandise ayant une valeur plus élevée que la limite-valeur, le franchise établie sur la limite-valeur par personne ne peut pas être combinée avec celle d'autres personnes, même si ces personnes sont les membres de la même famille.

Les objets achetés dans les magasins INTERTOURIST peuvent être exportés sans permission spéciale. Dans ce cas, il faut certifier l'achat par la facture du magasin.

Il est permis d'exporter sans licence les objets — à l'exception des objets faits de métaux précieux, des timbres-postes et des objets d'art de valeur historique — achetés contre Forints provenant du change des devises convertibles ou achetés avec cartes de crédit émises par des firmes étrangères. Prière de garder, dans ce cas, la facture d'achat et le certificat confirmant le change effectué (ou le coupon de la carte de crédit) parce qu'à la sortie du pays, ils doivent être présentés à la douane.

Les objets d'art (tels que tableaux, peintures, sculptures et autres objets d'antiquité) ne peuvent être exportés qu'avec une permission spéciale. Toutefois, dans le cas des objets d'art achetés dans les magasins INTERTOURIST, le facture d'achat tient lieu de licence d'exportation.

— Instruments de payement et objets de valeur

L'importation des devises étrangères n'est pas limitée.

Toutefois, nous vous attirons l'attention au fait que les voyageurs venant des pays non membres du COMECON **doivent demander**, lors du contrôle douanier à la frontière hongroise, une „Attestation d'importation de valeurs" dans le cas où ils ont du léva bulgare, de la

couronne tchécoslovaque, du zloty polonais, du tougrik mongol, de la marque de la RDA, du lei roumain ou du rouble soviétique.

Votre attention est également attirée à ce que ces voyageurs ne peuvent sortir du pays des devises convertibles dépassant le montant équivalant à 200,— $ US que dans le cas où ils en tiennent une „Attestation d'importation de valeurs" délivrée, lors de l'entrée en Hongrie, par les autorités douanières.

Tout ce qui vient d'être mentionné ci-dessus vaut également pour les autres valeurs de devises (pièces d'or, de l'or fin, papier-valeurs, etc.). Il n'est cependant pas nécessaire d'avoir une „Attestation" pour sortir du pays des chèques ou des lettres de changes dont l'émetteur, le titulaire et le bénéficiaire sont des personnes étrangères.

Les personnes étrangères ont le droit d'importer et de sortir, sans permission, 100,— Forints par personne, mais exclusivement en pièces (pas de billets!).

Voyage de transit

Si vous êtes en transit en Hongrie, vous pouvez, une fois par année civile, lors de votre première entrée, faire une déclaration orale dans la mesure où la valeur globale des marchandises importées par vous ne dépasse pas 5000,— Forints et que leur quantité ne dépasse pas la quantité admissible en franchise, par espèce de marchandises.

Les voyageurs en transit ont également le droit d'exporter des souvenirs ne dépassant pas la valeur globale de 3000,— Forints (voir la 1e page). Les marchandises ayant une valeur plus élevée et destinées à être transitées, il est recommandé de les déclarer au bureau de douane d'entrée.

Les marchandises importées lors du deuxième voyage ou lors des voyages suivants, ainsi que celles qui ont une valeur dépassant 5000,— Forints (selon les prix en pratique en Hongrie) et celles en quantité „commerciale" ne peuvent être transitées que contre dépôt d'une caution ou en les expédiant, pour traverser la Hongrie, par une entreprise de transport. Vous devez donc présenter les marchandises destinées à être transitées au bureau de douane et en faire une déclaration écrite.

Quant au transit des instruments de payement, voir les dispositions concernant l'exportation de ces instruments

Ce que vous devez savoir encore . . .

Une fois par année civile, lors de votre première entrée, vous pouvez apporter des cadeaux en quantité „non-commerciale" à vos

parents ou amis hongrois, mais la valeur de ces cadeaux ne doit pas dépasser 5000,— Forints (selon les prix en pratique en Hongrie). Dans ce cas, vous pouvez faire une déclaration orale. Mais dans le cas où votre entrée en Hongrie n'est plus la première dans l'année civile considérée ou que la valeur et/ou la quantité des marchandises importées par vous dépasse la valeur et/ou la quantité admissible en franchise, vous devez faire une déclaration écrite en énumérant un à un tout ce que vous avez apporté.

Les ressortissants étrangers ne peuvent vendre ou offrir en cadeau leurs objets destinés à leur propre usage personnel importés en Hongrie qu'après avoir payé les droits de douane.

Quant aux valeurs et aux objets à l'usage personnel des voyageurs étrangers, il est également interdit de les aliéner sans la permission de la Banque Nationale Hongroise.

Le change des devises étrangères peut être effectué exclusivement par des organes habilités à acheter et à vendre des devises. Le change par d'autres personnes est strictement interdit.

Il est également interdit d'accepter des Forints ou des devises étrangères des personnes hongroises en vue de les compenser à l'étranger par d'autres devises ou par d'autres services rendus.

En vertu de la législation hongroise, à la sortie du pays, vous devez présenter toutes les marchandises et devises destinées à être réexportées et vous devez les déclarer lorsque vous passez à la douane.

Vous êtes donc prié(e) de donner des réponses précises aux questions du douanier, de collaborer à son travail pour l'aider en présentant les marchandises et les devises destinées à être exportées.

L'infraction aux règlements douaniers et aux règlements sur les devises entraînera des conséquences légales.

Nous espérons que cette brève information a répondu à toutes vos questions. Si, toutefois, vous avez encore des problèmes adressez-vous à n'importe quel service des douanes ou bureau de voyage du pays qui sera toujours à votre disposition.

Bon séjour et bon amusement en Hongrie!

La Direction général
des Douanes

Pj 810615 G

Clarification of Place Names

Second Trip

Kerna = Mufli (the mills)

Kynouria (dog's tail) - Kerna to Agios Andreas
In it are plains of A. And. & Astros which make up Plain of Thyrea. Anc. town Thyrea at Helleniko (s.w. of Astros & is only a place with ruins). Did not exist in Paus. time.

Kynourian Mesogeia - name given by Pappachatzis to the mod region west of Astros Plain i.e. Ag. Ioannis & Ag. Petros

Frazer's Arachova is now known as Kariés

1 Eva is near Monastery of Koukou which is site of the Polemokratéion (related to Asclepius)

2 Neris - site unknown but somewhere in Thyreatic Pl.

3 Anthena (Athene) - placed at Paralia of Aghios Andreas on hill of Nisi
These were 3 villages of Thyreatis in Paus' day

Brasiae ~~either at Paralia of Tiros or at~~ above mod Plaka of Leonidi
(Castro of Paralia Tyrou must be ancient Tyros (walls remain around top of hill we circled). T Apollo Syrtaeus found 19 Jan 1st. Prof. Elias above mod. Tyros.

Hermes - between Ag. Petros & Kariés where boundaries of Argos, Tegea & Laconia meet.

Sellasia (modern) is the former Vroulia (Frazer's Vourlia)

Sellasia (ancient) is ~~the Hill of Constantinos~~ on other (east) side of main road but west of the Venous & N. of turnoff for Barathena

Thornax - either at Kokkinorachi or in olive orchards & fields w. of main rd. ~1 km. n. of Sparta (see BSA 1960

Coryae - Romaios placed anc. Coryae immed. n. of modern town & identified the Caryae of Frazer & Loring, west of Bouvrouka, as the Arcadian city Dasos - see Papp's map Vol II p 333 fig 356

Amyclae or (modern) Amycles is Frazer's Sklavochori
Anc. amyclae is a bit east of mod amycles

Therapne = the Menelaion

Brokkae (anc.) was west of quarries at or near Ali Bey now known as Pharos
Brokkees (mod) is Frazer's Kenetsova & is not ancient site

~~Aegae~~ Egies (mod. village on highway) is ca. ½ km east of ridge of anc. Aigiae. A long low ridge on l. bank of Bardounia River is the site of anc. Aigiae. Acc. to villagers Limni is a marsh not a village

Belemina - region s. & w. of Mt. Chelmos (Athanaion?) around the western headwaters of the Eurotas

Pellana (modern) is Frazer's Kalivia of Giorgitsi - has orchard & spring on hill below & may be anc. Aigys, or else Kanystos
Pellana (ancient) was by springs east of Eurotas below Koniditsa. Vikari is the name of the

spring at the foot of the 2 peaked hill w. of mod. Sellasia (Vroulia or Vourlia). ~~Vivari~~ Pellana may have been located at spring of Vivari or between Vivari & the big gushing one we saw.

Geronthrae - mod Geraki - acropolis was in area at top of the hill of pres. town with T. of Apollo.
T. of Ares in grove in the plain and also the agora & springs. Note Byz churches at lower levels of town incorp. anc. blocks

Palaea - on a hill to s.w. of mod. Epidea. Is Palaea the same as Pleia of Livy?

Marios - to s. of mod. Mari. Said to be restes in valley at bottom. Still has spectacular supply of water.

Glyppia - thought to be n. of Kosmas in region of Ag. Basilios, actually between Ag. Basilios & Platanaki (castro, Frankish tower, high, & chapelle of Dormition - Palaio Panagia)
Bursian wanted to put Glyppia at Kosmas or Vremasti ~~because~~ Frazer III p. 382

Selinus - he has placed this at Kosmas (Frazer III 382), but this is much too far from Geronthrae. Pappachatzis places it n.w. of Geraki near the rd. to Platythea & Agriani. The vicinity of Ay. Anargyiri would also fit.

Helos - (modern) is a little above the mouth of the Eurotas; is not an anc. settlement.

Helos (ancient-region) - included perhaps all the alluvial plain of the Eurotas, since the word means a marsh.

Helos (ancient-city) - was on eastern edge of plain, once an imp. sea port but had declined to a village in time of Strabo & was deserted in time of Pausanias. Most probable location was near Kato Glykovrisi (formerly Vezaniá, the Bizani of Frazer III p380 based on the fr. survey)

Aeriae - on the shore at the little fishing port & beach of Hokkinio or Hokkinia below Glykovrisi. S. of Kokk. the port of Elea (or Eliá) is prob. the ancient Biandina or Biandipa mentioned by geographer Ptolemy between Aeriae & Asopos (Plitra)

Asopos (modern) was formerly Kondeviámiha
Asopos (anc.) was at mod. Plitra which has a very protected harbour.

Hyperteleaton - 50 stades from anc. Asopos (Paus.), was s. of mod. Phiniki (~~Paus~~), ~~&~~ (small finds & inscriptions)

Cape Tyli - probably had Sanc. of Athena on it somewhere. "City of the Paracyparissian

"Achaeans" must have been on the n. side of the neck across from Asopos (anc.)

If Paus. actually went inland to Hyperteleatum, above Phiniki, he may have crossed over to the valley s. of the Phiniki ridge and followed it down to the coast n.w. of Demonia. The anc. rd. must then have crossed the coastal plain of Elika & perhaps have kept close to the coast all the way to the Olympathos Isthmus (now submerged) & peninsula (now Elaphónisi)

Boeae - located approx. on 2 hills of Neapolis. The whole gulf is very well sheltered from all but s. & s.w. winds. Absolutely calm the day of our visit despite stormy surf. ~~weather elsewhere~~ on east coast at Monemvasia. This confirms Frazer's remarks about ships sheltering there when it was stormy off Cape Malea

Ites - only 1 km from Boeae but direction to Boeae not clear

Side - on e. coast beyond Cape Malea near Belanidea

Aphrodisias - may have been Archangelos

Nymphaeum - harbour of Idagia Marina
- little indent on s. shore of the promontory
~~just~~ w. of ~~the~~ Cape Malea.

Cape Malea - referred to the tip of the peninsula
but whole peninsula was known as Malea.

Epidelium - most likely was near site of
Aq. Phokas where there are anc.
remains under the water BSA 1907-8.
Cape Kamilo (below Kato Mastaniá)
was suggested previously because it was
the coastal spot most suitable for a
settlement and there were some ruins
reported there whereas none had been yet
recorded at Aq. Phokas. Aq. Phokas perhaps
now more probable, as an extensive site
though C. Kamilo perhaps suits the washing
ashore story better.

Minoa - prod. Monemvasia

Epidaurus Limera - on shore towards n. end
of beach between Monemvasia & Palaea
Monemvasia, Name Palaea Mon. now transferred
from Epid. Limera site to cluster in little harbour

Water of Ino

Pausanias right about pretty pebbles

Pharis - on flat topped hill just south of Vaphio tholos tomb, which is about 1 km. from rd through Vaphis village. Turn-off for village is at s. end of mod. Amyclas agglomeration. Pharis is almost directly across river from Skoura. Vaphis seems to be the Heuke of our Kouhopoulou Pelop. map!

Plaka of Keoridi - most likely site for Brasiai, remains of walls on high hill above town + also small stretch visible above + close to road. Harbour is modern but there may have been a fair anchorage at the mouth of the copious stream which also provided a ~~plent~~ dependable water supply. Valley very fertile, all cultivated, many vegetables, well watered with another copious stream on n. side of valley, very well protected by steep, rettiele reddish mountain cliffs. Not many signs of habitation area which is prob. now all covered by olives, Plaka + the road.

Poulithra - site of ancient Polichna. Only about 5-6 km. by road from Plaka. Anc. settlement on Vigla Hill which rises fr. the head of the modern harbour just s. of village. Good stream in valley which is fertile but not nearly as flat as Keoridi. Not mentioned by Pausanias but he must have seen it

just before disembarking at Brasiai. Agrotiki road from Mario comes down to coast here.

Paralia of Agios Andreas - the ancient site with fine polygonal walls on the Nisi hill above the modern ~~ko~~ small modern harbour was probably Abbtheno which existed in Classical times and was one of the 3 settlements in the Hypeatic Plain in Pausanias day (along with Neris + Eva-houhou. Site of Neris being unknown). Upper city of Classical Hypea was probably Hellenikó, the harbour city ~~of~~ at Paralia Astrous

Dine - this is the ~~site of~~ ancient name of the site of the fresh water spring bubbling up ~~vigorously~~ vigorously in the sea over 100 m from the nearest point on the shore. Paus. does not mention it in his account of Kynouría, since he evidently went from Lerna to the Hypeatic Plain by the difficult mountain rd. inland + west of Mt. Zavitsa (see Papachatzis). However in his account of Nestane + the Orgon Pedion (unworked plain) in Arcadia (VIII. 7.2) he mentions that the water of the plain disappeared into a katavothra + emerged again in the sea at Dine. Spring is very conspicuous in calm water + its eddies spread over a very considerable area.

First Trip

Therapne - east of the ~~point on which~~ point where the Menelaion stands, on a spur overlooking the Eurotas opposite the mouth of the River of Magoula, there have been excavated remains of a Br. Age habitation-site. These remains actually occupy the ~~top~~ part of the crest of the ridge linking the Menelaion site to the higher hills to the east. Presumably the habitation-site was Br-Age Therapne the association of which with the Br-Age Royal House led to the establishment of the historical shrine of Menelaus & Helen.

Phoibaion - probably ~~on~~ closely the w. bank of the river s.e. of Sparta & more or less opposite the Menelaion

Alesiae (anc.) used to be placed near Mistra or Parori but is now thought to have been immediately s. of Ag. Ioannis where there are classical remains in olive groves.

Alesiai (mod) - the anc. name has been given to the former village of Kele n.e. of Ag. Ioannis & w. of highway

Phellia River - prob. the river immed. s. of Kiniotisa.

Pharis - almost certainly the low flat-topped hill of Palaiopyrgi immed. s. of the tholos tomb of Vaphio overlooking the Eurotas more or less across the river from Sparta. Was perhaps the city of the Eurotas Valley in the Br. Age.

Amyklai (anc.) - was only a village in historical times with a sanctuary of the goddess of the underworld with the local name Alexandra & of her consort Zeus Chthonios; Alexandra was locally identified with Cassandra & ~~Zeus~~ her consort with Agamemnon, ~~and~~ whose tomb was shown there. Dedications to Agamemnon & Alexandra have been found, and Pausanias mentions also a repres. of Klytaimnestra. The anc. village of Amyklai ~~was~~ and the shrine of Alexandra was s.w. of the Amyklaion on the eastern edge of mod. Amyklas around the church of Ag. Parasheui (sherds & inscrip.)

Zeus Messapeus - is now placed s.e. of Xerochamlí at Anthochori (sherds & inscribed tile

Brypéai - the name suggests springs and Brypéai has been various placed from Ag. Ioannis to the Kalyvia of Socha, ~~and even at Amyntai~~ but the favoured site is now near the hill with a Church of S. Basil on the side road to Arkasadhes and Xerochamli (for the pre-historic site) & N. of Arkasadhes (for historical times)

Mount Taletos - one of the isolated craggy masses of Taygetos. Which one depends on the placing of Brypeai

Evora & Therae - similar uncertainty

Sanctuary of Eleusinian Demeter - S. of Kalyvia of Socha (dedicatory inscription BSA 1950 278)

Lapithaion - on Taygetos but not identified
Hereion - " " " " "

Harplea - may be at Xirochamli; at any rate existence of bridge suggests an imp. site nearby

Oroceai (mod) - this is Frazer's Kevetsova

Croceai (anc.) - probably just east of mod Phoros (Frazer's Alaï Bey)

Croceai quarries - about halfway between Alaï Bey + Stephaniá

Aigiai (mod.) - is ~~the~~ a village right on the modern highway across a small plain, to the east of the Bardounia R. + n. of the marshy area (Frazer's Keinni - no longer any village as shown on Greek map). The demotic form of Aigiai is transcribed phonetically as Edyes

Aigiai (anc.) - on the n.s. ridge between the plain w. of mod Aigiai + the highway on the one side and the Bardounia R. on the other.

Gythion - relation of anc. Gyth to modern city (formerly Marathonisi) best shown on Le Bas' plan (~~pore~~ land-fill) Anc. acropolis above army camp + theatre - still partly in olive groves but modern city expanding up west slope. T. of Athena presumably near peak; agora prob. b. w. of theatre. Kranae Island formerly Marathonisi. Migonion + sanc. of Aphrodite Migonitis (goddess of Union) must have been between end of causeway + foot of hill Harpsion

more or less around original core of modern town. Fields shown in the Bas' plan now covered by extended mod. city. The island is called today Kranaë or Marathonisi.

Trinasos - properly speaking the group of three islets off the coast 6-7 stns from Gythion, and still known as Trinaka. In anc. times the fort on the mainland was also Trinasos.

Mani

Has - original town on Hill of Passava (anc. Mt. Asia). Anc. walls in those of Castro 1254 could be Bronze Age. In Pausanias' day has was on the low ground between Mt. Asia & the neighboring hills Ilios & Kmakadion (prob. the more inland of the two on the rt. of the rd. as one goes down to the sea)

Hypsa - site unknown

T. of Artemis Dictynna - prob. on promontory of Agerranos (anc. Araïnos). Smenos R. flows into Agerranos Bay. The River Shyras probably the river flowing into the bay on the other side of Agerranos at village of Kamakes.

Asine - mentioned by Thucydides but not by Paus. - perhaps no longer existed. Was probably on Skutari Bay.

Pyrrichos - Paus. next stop after the Skyras mouth. Site occupied by modern Pyrrichos (formerly Koralo). Anc. agora perhaps around well nearest to road.

Teuthrone - prob. the anc. settlement was always on the Peninsula Skopa and the adjacent mainland rather than on the site of mod Kotroras where so many anc. blocks have been re-used.

Kiopia - the Kouno temple site & town to south are not mentioned by Pausanias who went from Teuthrone to Taeneron by sea.

Harbours of Achilles & Psammathos. Psamm. is Porto Kayio, the Harbour of Achilles is Marinari.

Poseidon at Taenaron - on Porto Kisternes (or Sterones) which was the original site of the town of Taenaron. The later site at mod Kyparissos was known as Caenepolis (New City)
name Taenaron sometimes used to refer to the whole main peninsula.

Thyrides - is Kavo Grosso. Hippola, generally identified with mod. Kipoula, was in ruins in Paus. day.

Messa and harbour were in the protected bay between Tigani peninsula and Megapos. On Tigani are the ruins of the XIII Cent. Castro of the Mani

Sellasia (anc.) - acc. to Pritchet the hill of Ay. Constantinos s. of the Vresthena turnoff, which was certainly walled around the top was a fort only, not a town. The town site was on the hill of Paliogoulas around which the Vresthena rd. loops just before descending to the Oenus (mod. Kelephina) River. Pottery bags + rubble walls all over the hill. Across the revma to the n. are the twin peaks (now all terraced) of Mt. Troules ("domes"). East of the Kelephina is Mt. Provatares on a saddle of which the infantry engagement of the Battle of Sellasia was fought. The cavalry engagement was west of the river and north of the foot of the descending ridge of Mt. Troules.

Oitylos (mod. same site as anc. city). Oitylon in Paus., Bityla in Ptolemy the Geographer, accord. to Strabo also Baetylos. In mod. times Oitylo until resumption

of anc. form Ostylos.

Thalamai - mod village on site now has anc. name, but was formerly Koutiphari. Location farther north at Platsa now rejected on basis of inscriptions at southern site of Thalamai [including Caracalla base]. The fountain of Iris now completely underground, with water piped, & bldg above with has assorted frestes built into it.

Platsa - Leake may have suggested this site for Thalamai because of the large ~~amount~~ number of anc. blocks in the church on the bluff s. of the mod. village Platsi, close to the highway. (4 m. of Nomitsi)

Pephnos - the islet of Pephnos on which the Dioscuri were born is presumably the low rock in the sea just off the promontory on which Ay. Demetrios now stands. The area of the rock above water would have been greater in antiquity.

Pephnos town site (anc.) - the best town site in this region, not excluding Ay Nikolaos n. of Pamisos mouth would seem to be the prom. of Ay. Demetrios on which the great square tower (Frankish or Turkish?)

still stands. Also found in the form Pephnon

Heuktra or heuktron (anc) - The akropolis was on the low ~~hill~~ flat-topped hill between the highway to the east & modern Stoupa on the shore. There are anc. architectural members in & around the chapel of S. Nicholas beside the highway, but we did not see the Doric cap., Papachasis p 453 f 9455

Mod. Heftra or Heftro is on the other side (east) of the highway from Stoupa and the anc. site, which has sherds from Myc. all through Gk. & Roman.

Karthamyle - also Skarthamyle or Skarthamylos (Doric). The name survived right down to modern times; however the anc. site was on a steep sided height about 1.5 km from the sea (architectural members, rock cuttings & sherds from Myc. to Roman), whereas mod. Kardamyle has now moved almost entirely down to the shore, and slightly south of its ancient predecessor

Gerenia - Frazer following Leake & others placed Gerenia at Kitries on the coast s. of Avia (formerly Paliochora); the French however, followed by Curtius preferred to place it at the Castro of Zarnata,

inland at Stavropigion since Strabo lists the city among inland settlements & not with those on the coast. There seems to be no ancient masonry in the above ground walls of C. of Zarnata, but sherds from Myc. are reported (cf. the Assoc. of Nestor & Gerenia in Homer)

Mt. Kalathion (anc.) must be the highest point of the Kephali peninsula w. of Zarnata & e. of Kitries

Mt. Kalathion (mod.) - the anc. name has been given in mod. times to the much higher mt. n. of the Choireios and s.e. of Verga.

Alagonia - those who placed Gerenia at Kitries identified Zarnata with Alagonia (cf. Frazer, IV. 403). With Gerenia more probably located at Zarnata, Alagonia must be moved some six kilometers eastward to the neighborhood of Anatoliko, e. n-e of Zarnata and close to Kendro

Choireios Torrent & Gorge - this is the revma emerging into the plain of Kambo from the deep cleft between Vorio & Attomira & descending from this level to the coastal plain through the deep gorge crossed by both the modern highway & its predecessor & presumably also by Pausanias. From the modern bridge one can see almost up to the

2000 m. level of Taygetos. This torrent bed divided Messenia from the Free Laconians

Choireios Torrent is known today as the Sandanas; the name Kosharakas applies to the gorge which the modern highway crosses.

Kitriés (see also under Gerenia) - whether or not this was the site of Gerenia, Pausanias must have come down to the coast not far away, perhaps just n. of the Sandanas' mouth, and gone along the coast to Pharai (Kalamata).

Abia (Avia in mod. Greek) - perhaps originally an agglomeration of villages comprising the regions of the modern Mandinias with the Paralia, mod. Avia, and even ~~the~~ an inland region towards Kambos (Papachatsis III. 89. note 3); however in Paus. time the important area was the coastal settlement, more or less at modern Avia (formerly Paliochora).

Avia (modern) - appears on older maps as Paliochora.

Spring of Brackish Water (halmyron hydor of Pausanias) - this spring must be the abundant water that springs from the rock below the Frankish tower of Mikri Mandinia and runs about 200 m. to the sea. On the cliff above the

actual spring is a church

Pharai (Phares in mod Greek) - now definitely fixed on & around the Castro of Kalamata. Earlier attempts to place it inland, e.g. at Elochori (formerly Yiannitsa) were based on the mistaken view that there were no pre-Christian remains at Kalamata. Whatever the situation in Homeric times, the main Spartan rd. to Messenia was not through the Langdha to Pharai, but further south, probably from Xerokamhi to Kardamyli

Thouria (mod.) - on the main rd Kalamata to Megalopolis a ~~few~~ couple of kilometres s. of the anc. site, which stood on the long ridge above & to the e. of the highway at the mod. village of Anthia

Thouria (anc.) - ~~fa~~ known in Homeric times as Athia. The name Antheia (pronounced Anthia in mod Greek) has been given to the village on the highway which in fact prob. occupies a part of the lower lying area occupied in Pausanias' time - the Archaic & Classical city, and also Myc. Antheia, stood on the long ridge to the alone the mod. village to the e.

Springs of the Panisos - the Panisos of Pausanias seems to have been the river of which the springs break ay. 1 loros and just to the north ("Matia") where the modern hydraulic station stands). ~~that th~~

The River Aris - since Paus. says that this flowed past Thouria, it must be the river of which the springs gush forth aland near the Exohiko Kentro ~~[illegible]~~ of Petalidima.

Khorni (anc.) - this city was on the site of mod. Petalidhi. It was abandoned

Khorni (mod) - in anc. times, e.g. in Paus, ~~this~~ is the site known as Asine.

Epidauros (anc. town) - on the Saronic Gulf on the promontory immed. s. of the mod. village of Paliá Epídavros

Nea Epídavros - a new + entirely mod. settlement about 1 km. from the coast ~~4~~ 5 km by road from Paliá Epídavros; has a paralía on the shore.

The Asklepieion of Epidauros - generally known ~~as~~ simply as Epídauros, and located some 15 km or more inland (west) of Paliá Ep., near mod. Lygouriò (~~[illegible]~~

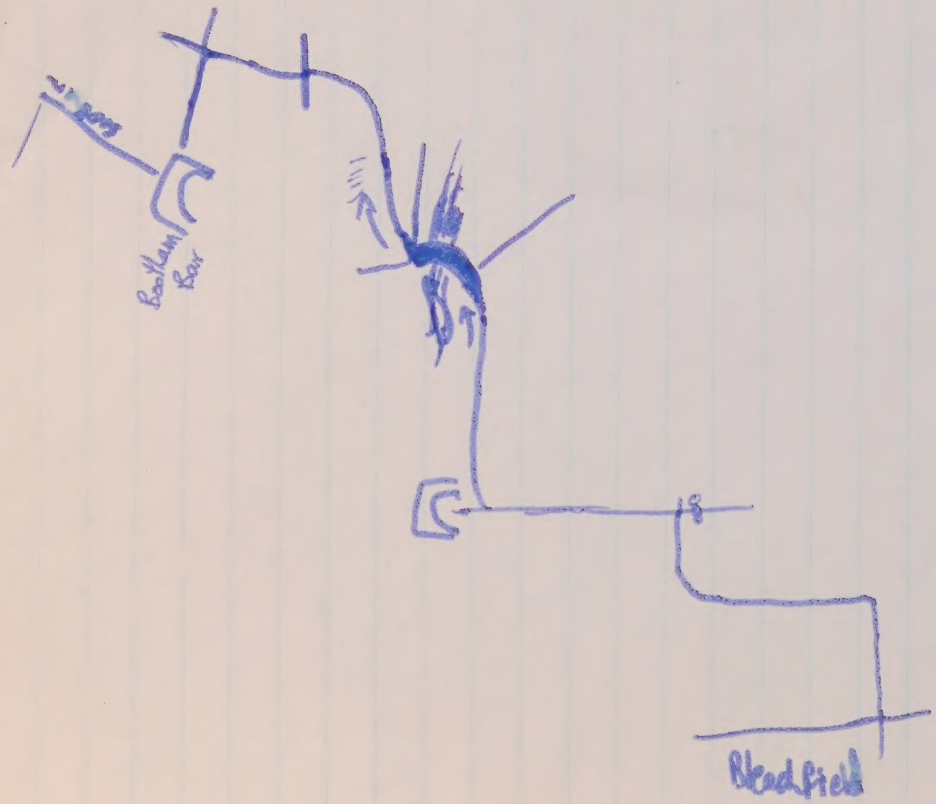
Bentham Bar
Bradfield

1068 Budapest VI

6 Benzur u. 22

(225-369)

Ambassade de Autriche

(Österreiches Ambasata)

KODÁLY

NÉPKÖLTÁSSD. I.

Two Practice Films

1. Reg lens 1/250 F 6 focused at 8' with glasses
2 Reg lens Same without "

3. Reg lens 1/250 F 6 focused at 30+' with glasses
4 W. ang lens 1/250 F 5.6 " " 30+' " "

5 Reg lens 1/250 ? focused at 5-10m. with glasses

6 Reg lens 1/125 F 6 set at 5 m with glasses

7 Reg lens 1/125 F 5 distance set at 5 m - ∞ w glasses

8 W. ang lens 1/125 F 5.6 distance 14 - ∞ W. glasses

End of colocolor film

29 W. ang. lens 1/250 F 5.6 distance 20 - ∞ W. glasses camera held on sill cable release firing

30 W. ang lens 1/250 F 5.6 dist 20 - ∞ without glasses hand held cable release firing

31 W. ang lens 1/250 F 5.6 dist 20 - ∞ without glasses hand held hand fired hand held cable release

32 W. ang lens 1/30 F 6.3 dist 12 - ∞ " hand held cable release

33 " B F 4.5 dist 14 - ∞ almost without glasses

New film

1 Another base as at end of preceding film
2-4 Views from Vounaria hilltop church across Gulf & Taygetos massif (views from main mass of mt. n to Kalamata & Ithome)
5-7 South end "Taygetos snows" & Areopolis-Gytheion gap from same spot
8-8 Views s along coast Koroni Peninsula f. same spot.
9 View n. along coast from ditto.
11-12 Views up & down coast from Koroni monastery & view to harbour
13 Oinoussai Islands from ridge E east
15 View from Methone tip (of fortress) to above islands & Cape Akritas

16-30 Messene, stadium "temple"
31-37 Neochori, the Y shaped bridge

16

14-16 Views from above Avia to Kalamata & Avia & toward Kitries.

17-18 upstream & towards sea at mouth of Mikri Mandinia brackish stream

19 up coast along Mikri Mandinia beach

20-21 View down into salt spring sources below church in Mikri Mandinia.

22-23 views W. & N.W. fr. Castro of Kalamata

24 up coast to Kalamata fr. Kitries

25 View up Choireios (Sándavas or Kosarás) Valley fr. sea to peak of Taygetos

26-27 Views fr. below N. end Lewria (ancient) ridge to Ithome & upper Messenian Valley & west to lower valley (Anthéia - mod. Thouria - mod. Messene)

28 - Thouria Ridge from Plain

29 Pylina - Crag with springs, millhouse (?) & Ex. Kendro at foot

30 Another view of springs of Ari River & Ex. Kendro

31 Ay. Floros - Springs of Pamisos in village

32 Spring-pool ("mati") just N. of Ay. Floros

33-34 Views across plain, & S. along Taygetos foothills, fr. same point as 32

Apr. 13

35-36 Views down coast & inland from near Petalidi

37 Doric base in court of present Ay. Andreas (across rd. to N. from olive grove with restes of Apollo Korynthos near Longa)

28 Leptmos (?) peninsula fr. s.w.
29 heuktron or heuktra; Ionic ~~[illegible]~~ - Cor. architrave frieze in Ay Nikolaos beside highway.
14 30 heuktron or heuktra; view of Acropolis from w.
31-36 views inland from & from above Kardamyle, & of Kardamyli & bay from above.
37 Pool of snowy Taygets from above Kardamyle
38 S. shore Cape Kephali peninsula fr. above Kardamyli

New Film

1 Summit of Mt. Kalathion fr. e. (highway)
2 Vertical shot, looking e-ne fr. Zarnata Hill
3-4 Views to n. & n.e. fr. Zarnata
5 Summit of Kalathion looking fr. Zarnata (w-nw).
6 Zarnata Hill fr. below (s)
Stavropigion is town below to w.
7-8 Castro of Zarnata fr. Kambos (town below to ~~[illegible]~~ ne)
Inside outer wall of castro is small
15 church with carved wooden iconostasis with icons of Biblical stories. Frescoes all over interior.
9-13 Choiraios Gorge - views up stream to ~~[illegible]~~ " downstream (2), n.w. up side ravine (which old road followed from old bridge beneath modern bridge)

3 Elika & coastal pl. fr. s. E.
4-6 views across Elaphonisi ~~Ogna~~ gnathus Strait
7 view up coast fr. strait
8-10 up coast down coast & out to Elaphonisi fr. Church s. of Neapolis Bolae
11-13 Views of Bolae (?) Kapsion (?) & coast to s. fr. beach n. of Neapolis

12

Apr. 3
14 Paliá Monemvasia (mod. town) fr. beach below Epihimera
15-16 Epid. himera fr. beach
17-20 Vaphio - tomb, site of Phoris & view to Eurotas & Skora

~~Apr 4/82~~

Apr 4/82
21-23 - site of Brasiae above Plaka & Plaka harbour heonidi valley
24 view n. along Plaka beach
26 Plaka & valley fr. end of breakwater
25 Poulithra (Polichna) fr. Plaka harbour

27 Vigla Hill (Polichna) fr. Poulithra harbour
28 Poulithra harbour up coast past heonidi valley
Poulithra = name of mod. town below anc. town
Polichna = " " anc. " on Vigla Hill
Vigla = mod. name only of hill
Polichna not mentioned by Paus. who went fr. Cyphanta & Brasiae by sea.

1-2 Ag. Ioannis s. wall
~~3 Koumeris~~
3-4 m+n.e. between Gerahi - Alepochori + Aghios Demetrius Rd to Mari.
5 View on Ag. Demetrius - Mari Rd looking n. w.
6+7 Up+down fr. bridge in gorge on Mari Rd.
8+9 Houses+gen view in upper end same river valley.
10-11 Mari, views down into, and across valley
12 Mari - the great springs
13 Neata to Ag. Demetrius
14 Fr. rd n. of Apidea to Ag. Demetrius
15 Apidea fr. n (region of Palaea)
16-19 Views to Epidaurus Limera Bay + down coast from Monemvasia
20 Region of Helos (? near Ghkovrisi) from w.
21 View fr. ~~ditto~~ same place toward Arkaia
22-23 N.e. corn. of Laconian Gulf between Kokkinio (Kokkinió) + Glykovrisi
24 Harbour + citadel of Elaea - Biandina (Ptolemy also Bianduna) check

April 2/82
25-28 pictures of Pletra Bay + peninsula anc. Asopos
28-29 Phiniki from below n. region of Hippiteat
30-35 Phiniki to coast to Molai + to Katabothra
36-37 Nts above Finiki fr. s (Bellies) side incl. Bellies
38 View fr. s.w of Bellies down to sea includ Bellies - Neapolis rd.

---

1 Coastal plain s. of Plitra Asopos near Arhagelos
2 View fr. above Arhagelos to Plitra Bay + Cape Xyli

Mar. 30/82 9

27+28 2 fr. Amyclaion to Taygetos

29+30 Taygetos gorges N. of mod. Pellana side road

31+32 2 of Georgitsi fr. east

33+34 2 views up + down Eurotas valley fr. Georgitsi

35 1 Chelmos (Belemina) fr. s.s.w.

36 1 View s.e. to Eurotas fr. n. of Kogganiko

37 1 Eurotas W of Chelmos

New film

1 more of headwaters of Eurotas w. of Chelmos

2 Pass to Trypolis w. of Chelmos

3 Junction 2 Eurotas streams s.w. of Chelmos

4 Belemina Valley 2 + 2 W of Chelmos (new trees)

5 Chelmos fr. s.e.

~~8~~ 9 2 of Belemina - Pellana defile fr. near bottom

6 Chelmos fr. upper end Bell-Pell. defile

7 looking down above defile

10 Open valley N. to defile

11 Open valley to S.

~~14~~-17 N + S from the Pellana-Koniditsa bridge

12+13 Views k. fr. modern Pellana

18 Springs below Koniditsa

Mar 31/82

~~19~~-20 up + down steep valley of Khoma east of Agioi Anargiri

~~22~~-25 3 gen + 1 TF of Gerakhi fr. s.e.

26 Restored church on Gerakhi castro hill

~~27~~ 28 2 N fr. Castro to Parnon

29-32 Ag. Athenasius

33-35 Ag. Sostis

36-37 Small church by road - changed fr. Ag. Theodoroi

~~a couple missed somewhere on this roll~~

2 inland fr. Paralia of Astros Bay
2 of Castro fr. s.e. (donkey spot)
7 fr. Castro of Paralia Hill ~~[illegible]~~ along bay & 1 up valley fr. same,
1 of Castro Hill fr. Paralia Harbour
8 4 anc. blocks in Moni top houhou's
1 houhou church gen.
houhou fr. s.e. with stream
Astros Plain & Bay fr. Ag. Petros road
2 views to Astros & to n. fr. Ag. Ioannis - Karydhos fork
~~0 Melgou Oreini → Ag. Ioannis~~
1-2 2 Views to Parnon & to n.w. fr. above Ag. Ioannis
3 ~~[illegible]~~ Villages above Ag. Ioannis - Ag Petros Rd.
4+5 2 Aghios Petros (?)
6 Aghios Petros with Parnon beyond
7 Same as above but from Bourboura Pass
8+9 Bourboura River near Jochnis's Caryáe
10 Jaygetos fr. Apollo hotel
Mar 29 11 Karies - (Aragloza) fr. the Amer. School
12 Karies - church & plane trees (Pomerome restaurant)
13 Valley & oak forest of Skotitas fr. beyond carstop
9
14 1 of top of pass → A. Petros
15+16 2 views down through Skotitas
17-20 4 views of terrain n. of mod Karies (must includ Phromaios anc. site - (CHECK)
21+22 2 of Parnon & Skotitas forest from ridge s.w. of Karies
23-25 3 Views down ~~Kellaphina~~ Vresthena river valley fr. Vresthena toward Sellasia
26 up Valley of ~~Kellaphina~~ Vresthena River ~~(Canes)~~ fr. below Vresthena

~~2 of~~ 6 Aghios Petros Details & views
~~5~~
Aghios Andreas - Alika
Gerolimeni → Sagrarion
Kipoula (Hippola) fr. south
Egani fr. s. e.

Mar 22 11 pictures showing marsh of Kimni,
views of Bardounia in flood upper
part of Kimni valley, hill of Aigiai from
se & e valley

3 of Eurotas in flood at Sparta.
Langadha gap above Voutiani

March 27 - 2nd Peloponnesus Trip
1 Nauplio from across the Bay
2 X Iropolygado & coast to n. fr. s.
3 Parallia Astros plain & Parnon fr. n.
~~& Parnon fr. n.~~
4 looking s. fr. heights s. e. of Aghios Andreas
5 & 6 Next inlet s. of preceding & view further down coast
7 Fertile valley n. of Tiros
8 & 9 Tiros valley & site of Brasiae (?)
10 Coast looking s. between Tiros & Leonidi

Mar 28/82
(11-13) 3 from Tiros waterfront
1 of Tiros head of valley fr. n. e.
2 of head of valley n. of Tiros
1 Valley between Aghios Christophoros & A. Andreas
2 looking up & down coast fr. same point
1 view of ~~A. Andreas~~ fr. S. E. Korakovouni (Astros valley)
Parnon & pass fr. Astros valley

Pyrrichos 2 of ruined church
" (blocks at Domitian (1 picture)
5 " views s.e. from Domitian
Kotronas (Kythrone) 4 views of Doric frags in harbour church
① Koukathika - fr. d down to Kotronas ② e. coast Mani, from same road
③ view back toward Pyrrichos from same spot on road
Zoodochos Pigi + Doric frags (2 pictures)
4 views fr. e. of harbour to Kotronas + down coast
Gen. view of Kotronas Bay fr. s. of Flommochori
Telephoto of Skopa fr. above
View down coast past Kokkala fr. below Kionia TS
2 of wells of Pyrrichos
Mar. 20 2 of Skopa TF
Koukno monastery fr. below
3 Kionia fr. below TF + regular
Kythera fr. below Kionia
Malea Pen. fr. " "
6 (S. of Kokkala) Kionia
Coast fr. Kokkala → Ageranos
View up coast fr. high pass s. of Kokkala (near Koglia?)
3 up w coast + inland fr. s. of Vathia

Harbour of Achilles (Marinari)
4 of Porto Zuglio + environs
2 of Porto Vathy
2 of Porto Kisternes (Poseidon Sanc)
Mar. 21 Tigani + Bay, gen + 2 TF
Caenepolis (Kyparissos)
fr. Vathia up coast past Caenepolis to Thyrides peninsula
Aghios Charalambos facade
2 of Koimesis courtyard (first son roll are duds)
7 Koimesis church + group
Tower of Koimesis family house

Pausanias Sites

March 16 · Bl. & wh. Mistra (1)(2) - view of gorge to S.
(3)(4) Stream Phellia? just S. of Parori
(5) Just before Anabryty
6-8 Gorges from Anabryty
9 & 8 Anav. fr. S.
10 " gorge to S.
11-13 Anav. lookout toward Sparta & Parnon

Part of 3

Next group of from Menelaion

4 Next group at bridge at Xyprokambi

Theatre (3) at Gytheion
Marathonisi (2) 26 & 27
3 islands (H) of Trinasus 31-34

Krokeai - quarry, Eurotas flood plain, hill fr. w.

Mar. 18 view of Old & New Gytheion from Lakonis
Gytheion harbour with acropole & Taygetos,
Hill of Passava - of & from H of Passova

3 Vathy Bay - Passava Mouth to Barbounia Mouth
Passava Mouth → has
Passava Mouth → ~~Iraano~~ Agranos (Phrangonates)

5

View of Skoutari peninsula from Agranos
Kalyvia & bay between Agranos & ~~Skoutari~~ Skoutaripon.
Skoutari Bay & Kalyvia fr. Skoutaro

Places to See in Rome

✓ S. Nicola in Carcere - Thurs. 10-12.00 a.m.

S. Maria in Cosmedin

✓ S. Prisca - 14 anc. cols partly built in Baroque pilasters at side aisle large Doric cap as font
Antiquarium in nymph. A.R. house
cyniculo leads to crypt with urn of S Prisca
steep stairway to below pres. pavement. Contiguous to crypt is mithraeum with niche & frescoes

✓ S. Sabina

✓ S. Anastasia

✓ S. George in Velabrum perhaps VI

✓ S. Agata dei Goti

S. Clemente
S. Pietro in Vincoli

T. of Athena, Tegea
Chapel in Propylaia, Athens
Erechtheion, Athens
T. of Hephaistos Athens
Parthenon, Athens

Christian Churches Overlying Pagan Remains
or Associated with them

The Minster - York

St. Albans

Notre Dame - Rheims - orig. church over Roman Baths

Notre Dame la Grande (Eglise) - Poitiers See leaflet

S. Pietro - Tuscania - Roman cols. in crypt - other R. construction in the lower parts - saw some opus reticulatum on walls the crypt & 2 stairways leading below the crypt.

S. Maria Maggiore - Tuscania - on a R. temple site & bk bought there

S. Maria in Prato - Sutri - in a Mithraeum which was originally an Etruscan tomb

Family Members

Elizabeth J.8 C+h; J.9 C+h. J.22h. M8h. M27h.
Apr.13C. Apr.27h. Apr.29h.+C May13C.
May28h. J.11C.
May30h.

Mike J.22h; J.8C; J.9C. J.22h, M2h, M27h.
Apr 13C Apr.22h. May3C. May13C.
May28h May30h.

Penelope J.8C; J.9 C+h. J22h M15h. M23 B Day C.
Apr 7h.14C May13C. May28h. May30h

Mary J.9h. J10C. J22h. M8h. M27h
Apr 13C May13C. May28h.
May30h.

Madge J.3C; J.9 C+h. J.16C. J22h M2h M8h
M15h M26h Ap5h. Apr.15h. Apr.22h.
Apr30h. May13C. May20h. May28h
June11h.

Muff J.4C. J10 C+h. J22C M8h. A5h.
A29C. May3h. May13C. May27h.

Maise J.8C. M8h. ? Apr.22h. J.2h.

Grand S. J22h. M23h A.13C M3h. M13C.
May28C.

Doug & Judy M26h. Ma31h. J.10h. Janos M23h.

Send Post Cards To

Shaws F6C.

Grahams Apr 12 C M3C

Neda M3C

U. Grahams Apr 21 L.

E. Webb Ap. 6 2C+L.

J. Adam M3C

M. Pellew M1L.

Le Riche M3C.

Mac Lean M3C

Malvern Apr 12C M3C

Gisele $1.10 C. Ap 20C

Judges Apr. 6 C A29C

Vickers M3C

Mac Apr. 12 C

Smiths M3C McRaes M3C

Friarties Apr. 6 C

P. Maddock May 3 C & L

Collins $10 C. M3L.

J. Mac Millan Apr. 12 C.

Lindsey M3C. R. Mackenzie A29C

Bresolin M3C Lundy M3C

Leitch M. 3 C

Roses May 3 L.

Eric & Helen Apr. 12 C